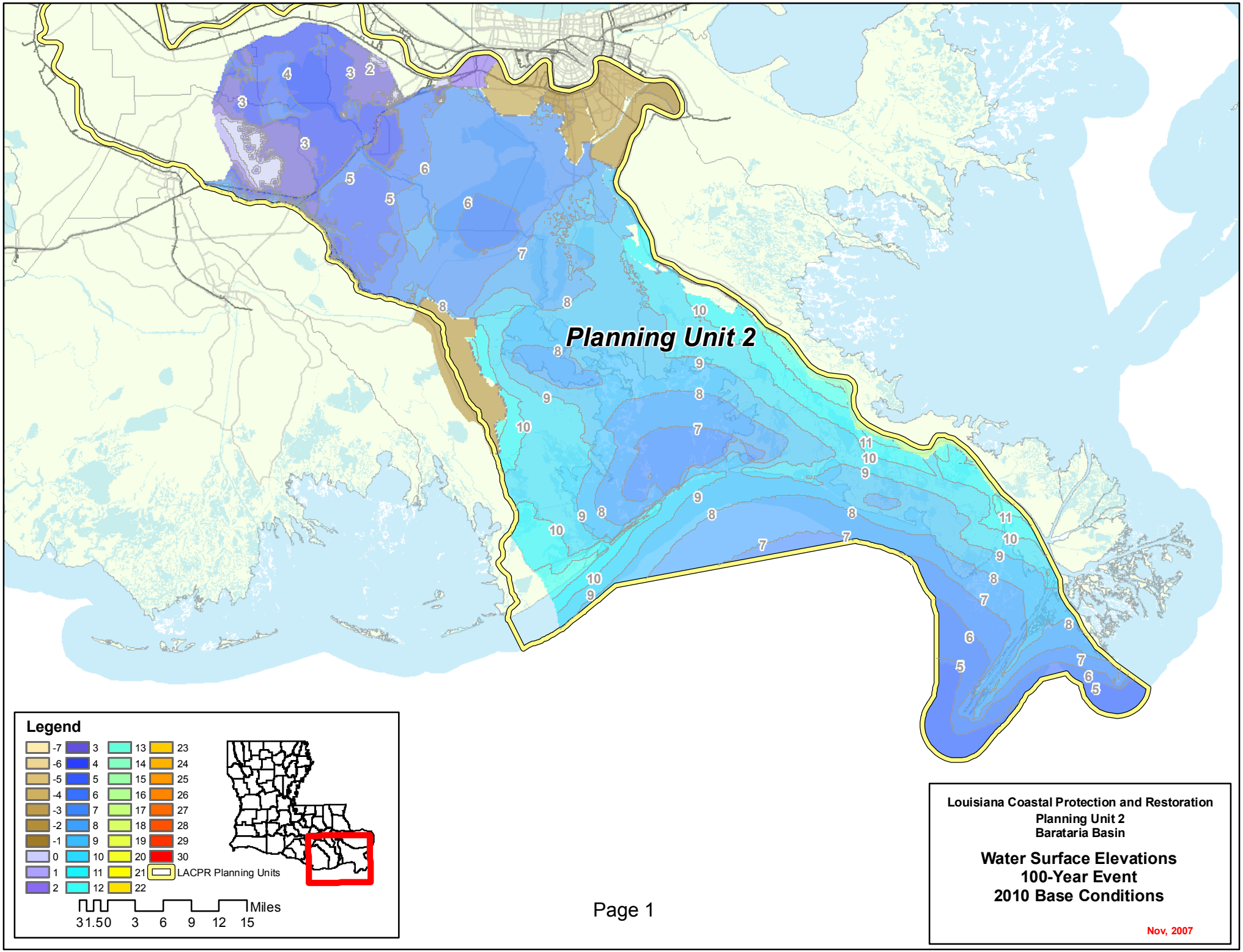

Louisiana Coastal Protection and Restoration
Planning Unit 2
Barataria Basin

Water Surface Elevations
100-Year Event
2010 Base Conditions

Nov, 2007

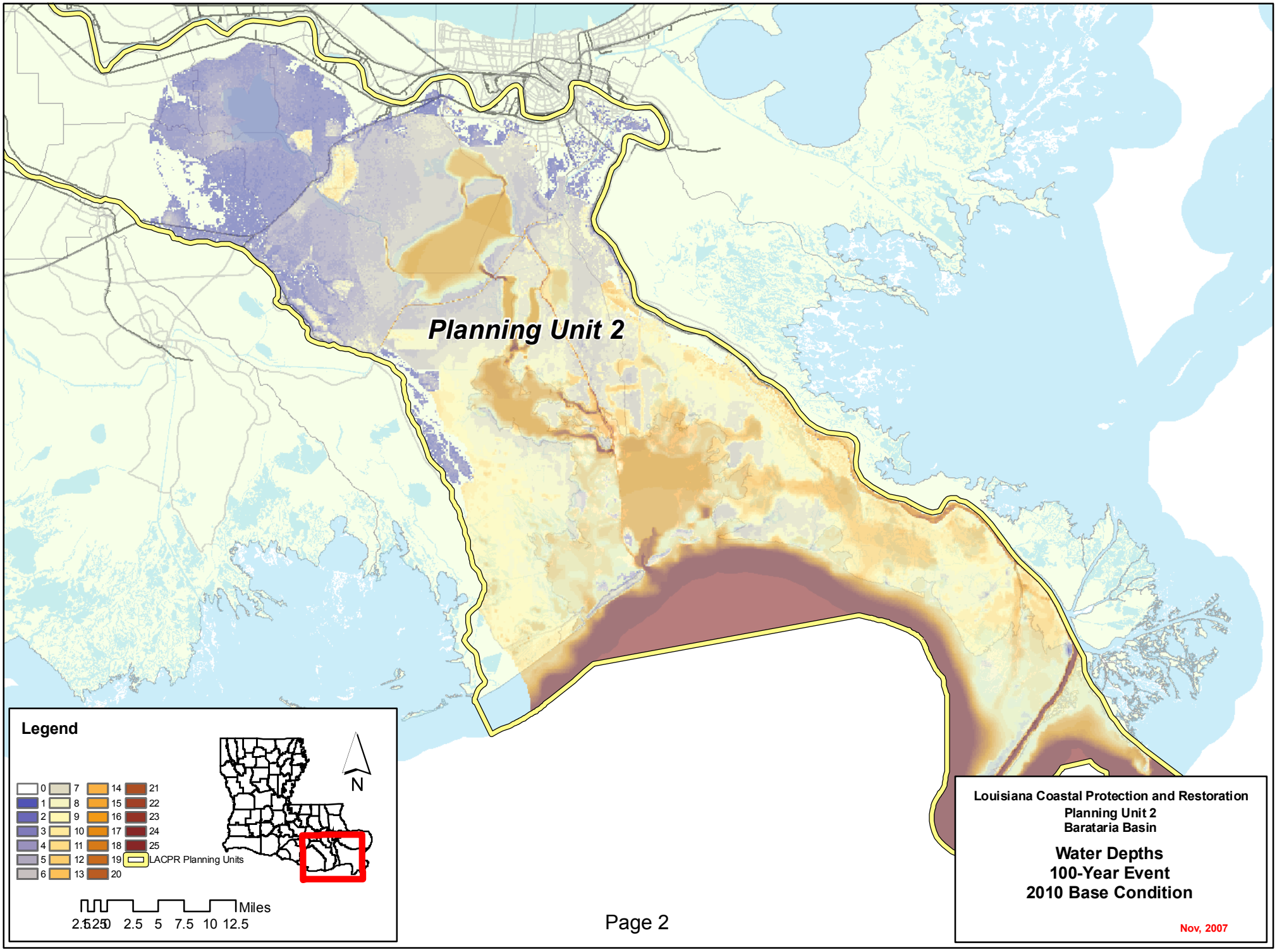
Planning Unit 2
Legend
0
1
2
3
4
5
6
7
8
9
10
11
12
13
14
15
16
17
18
19
20
21
22
23
24
25
LACPR Planning Units
N
Miles
2.5 5 7.5 10 12.5
Louisiana Coastal Protection and Restoration
Planning Unit 2
Barataria Basin
Water Depths
100-Year Event
2010 Base Condition
Nov, 2007

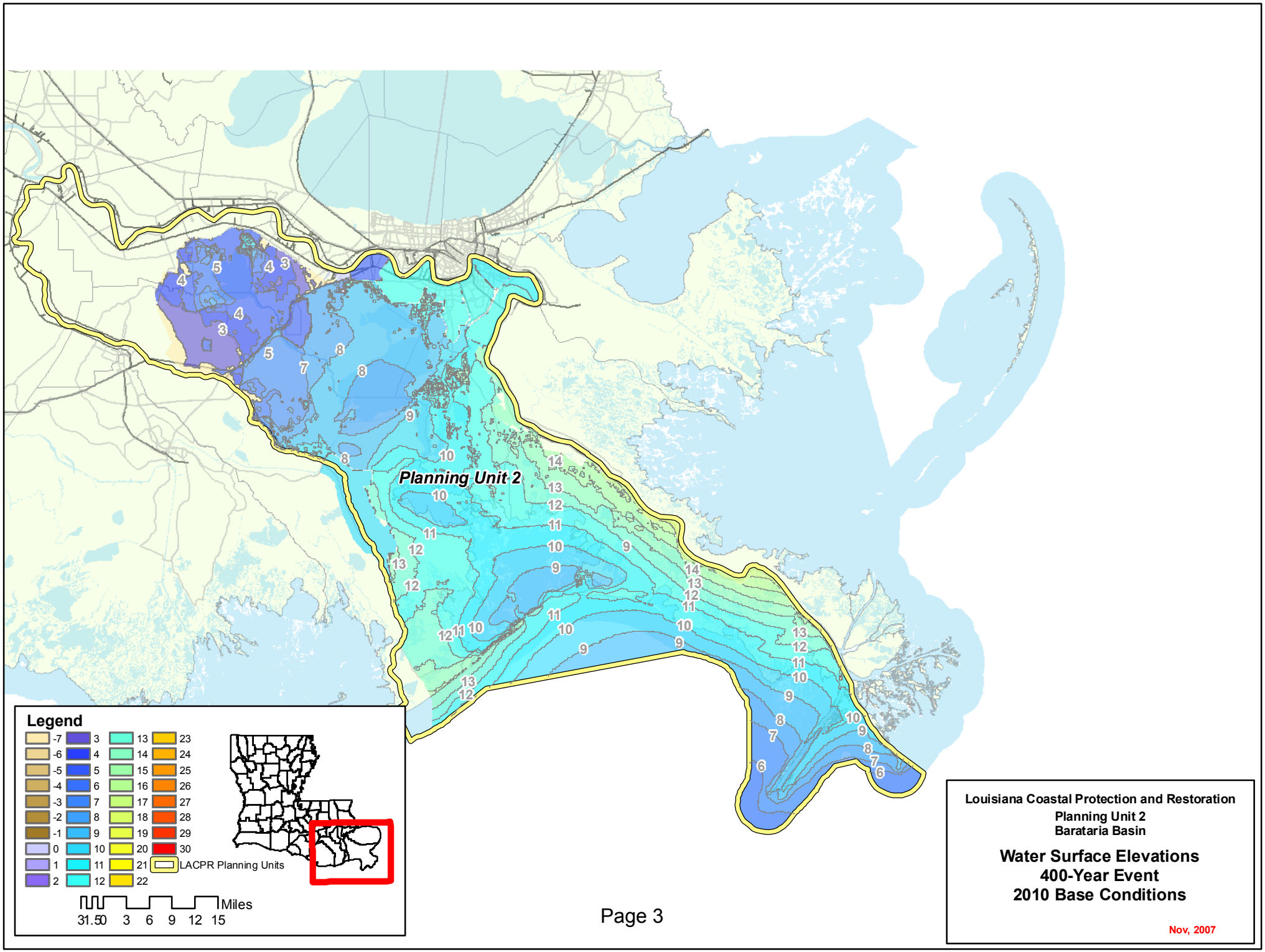
Planning Unit 2
Legend
-7
-6
-5
-4
-3
-2
-1
0
1
2
3
4
5
6
7
8
9
10
11
12
13
14
15
16
17
18
19
20
21
22
23
24
25
26
27
28
29
30
LACPR Planning Units
Miles
31.50 3 6 9 12 15
Louisiana Coastal Protection and Restoration
Planning Unit 2
Barataria Basin
Water Surface Elevations
400-Year Event
2010 Base Conditions
Nov, 2007

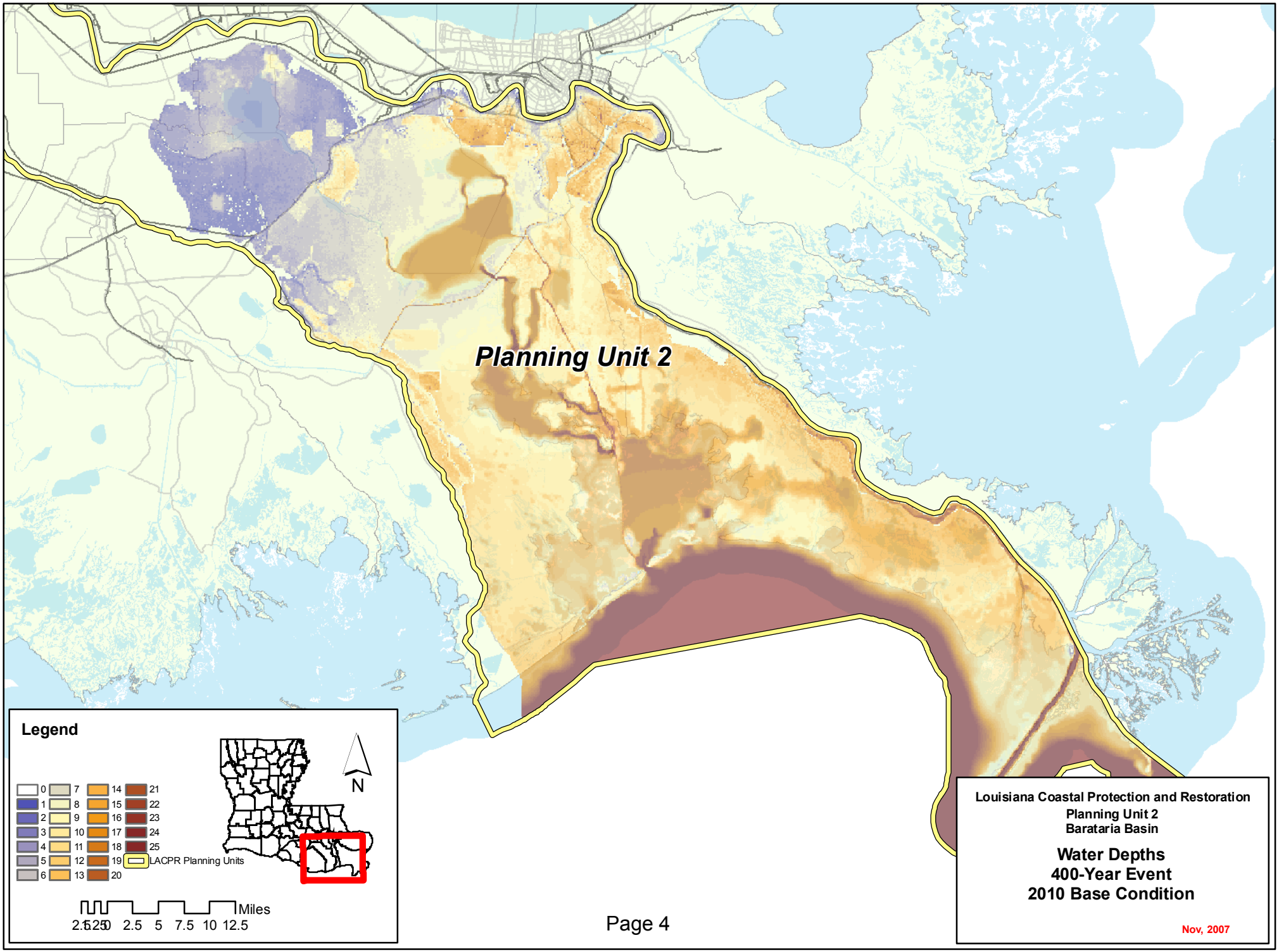
Planning Unit 2
Legend
0
1
2
3
4
5
6
7
8
9
10
11
12
13
14
15
16
17
18
19
20
21
22
23
24
25
LACPR Planning Units
N
Miles
2.5 5 7.5 10 12.5
Louisiana Coastal Protection and Restoration
Planning Unit 2
Barataria Basin
Water Depths
400-Year Event
2010 Base Condition
Nov, 2007

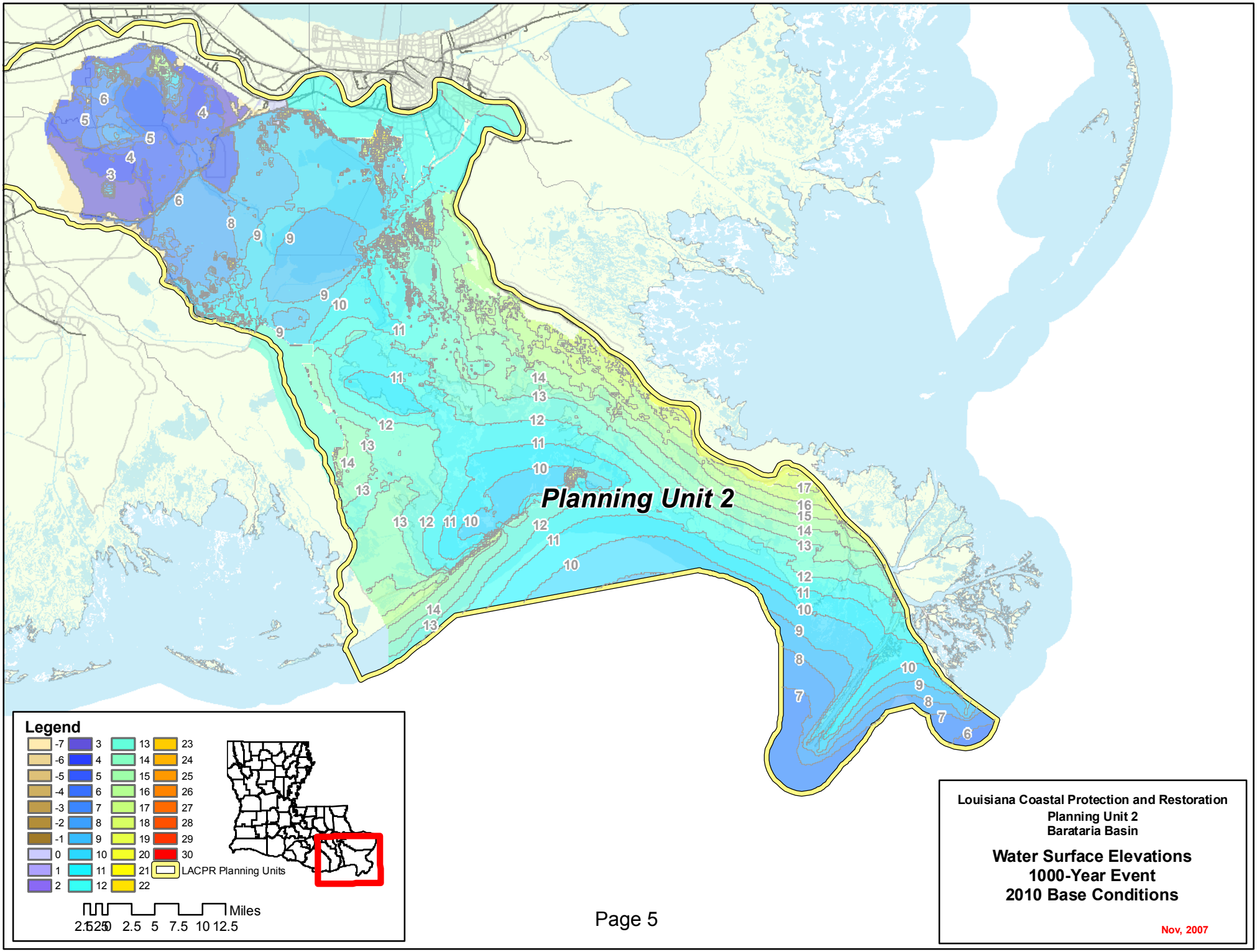
Planning Unit 2
Legend
-7
-6
-5
-4
-3
-2
-1
0
1
2
3
4
5
6
7
8
9
10
11
12
13
14
15
16
17
18
19
20
21
22
23
24
25
26
27
28
29
30
LACPR Planning Units
Miles
2.5 5 7.5 10 12.5
Louisiana Coastal Protection and Restoration
Planning Unit 2
Barataria Basin
Water Surface Elevations
1000-Year Event
2010 Base Conditions
Nov, 2007

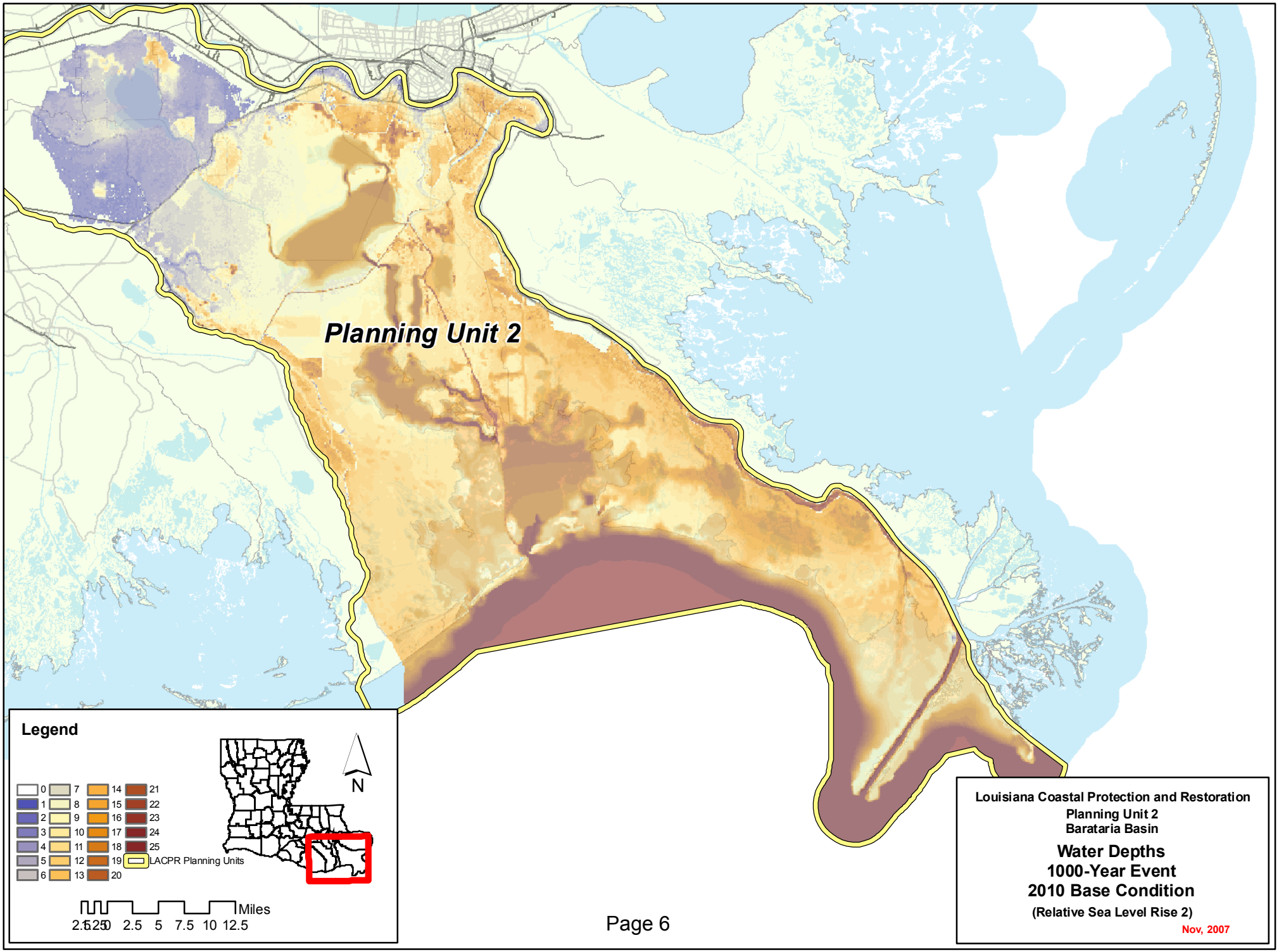
Planning Unit 2
Legend
0
1
2
3
4
5
6
7
8
9
10
11
12
13
14
15
16
17
18
19
20
21
22
23
24
25
LACPR Planning Units
N
Miles
2.5 5 7.5 10 12.5
Louisiana Coastal Protection and Restoration
Planning Unit 2
Barataria Basin
Water Depths
1000-Year Event
2010 Base Condition
(Relative Sea Level Rise 2)
Nov, 2007

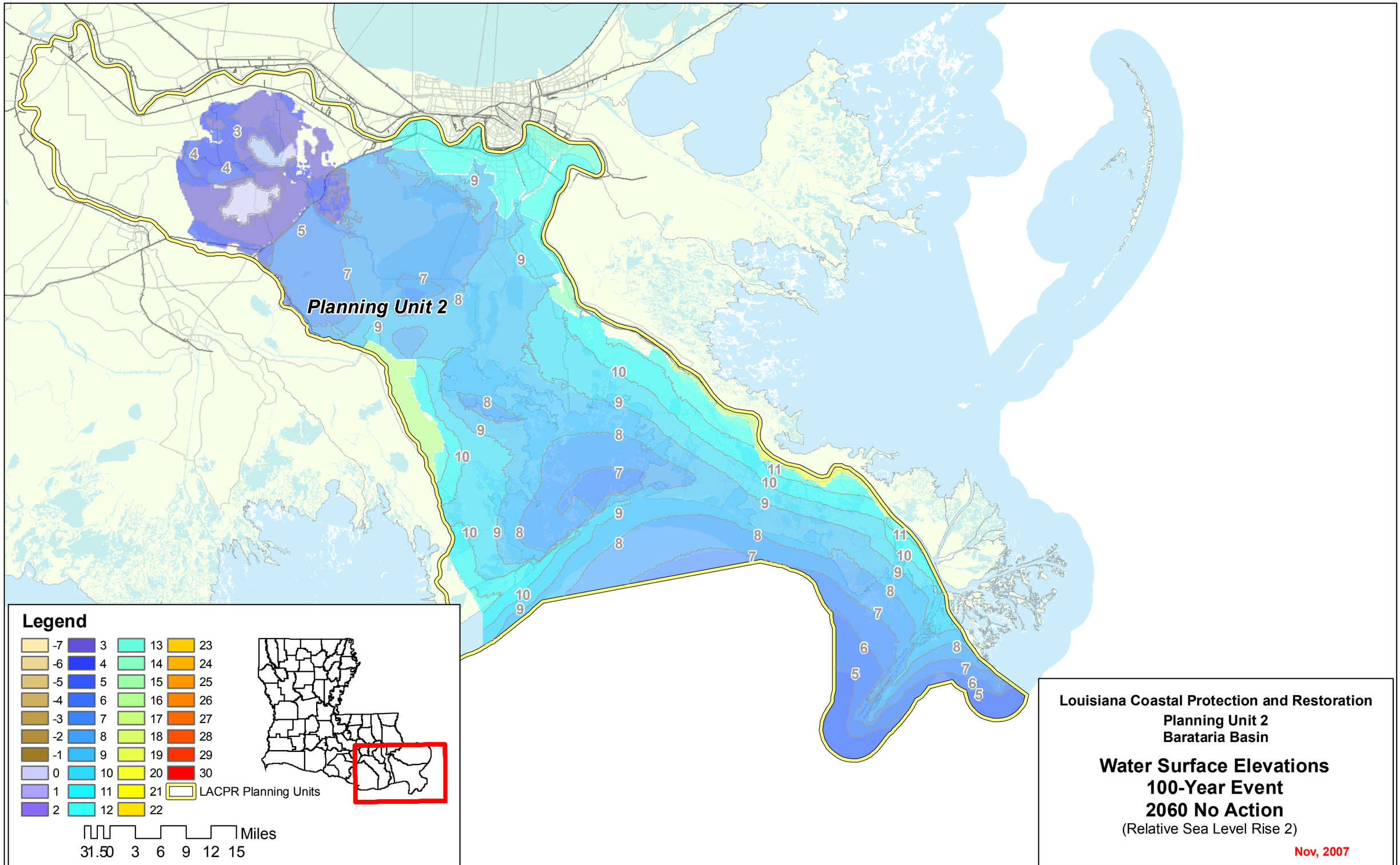
Planning Unit 2
Legend
-7
-6
-5
-4
-3
-2
-1
0
1
2
3
4
5
6
7
8
9
10
11
12
13
14
15
16
17
18
19
20
21
22
23
24
25
26
27
28
29
30
LACPR Planning Units
Miles
31.50 3 6 9 12 15
Louisiana Coastal Protection and Restoration
Planning Unit 2
Barataria Basin
Water Surface Elevations
100-Year Event
2060 No Action
(Relative Sea Level Rise 2)
Nov, 2007

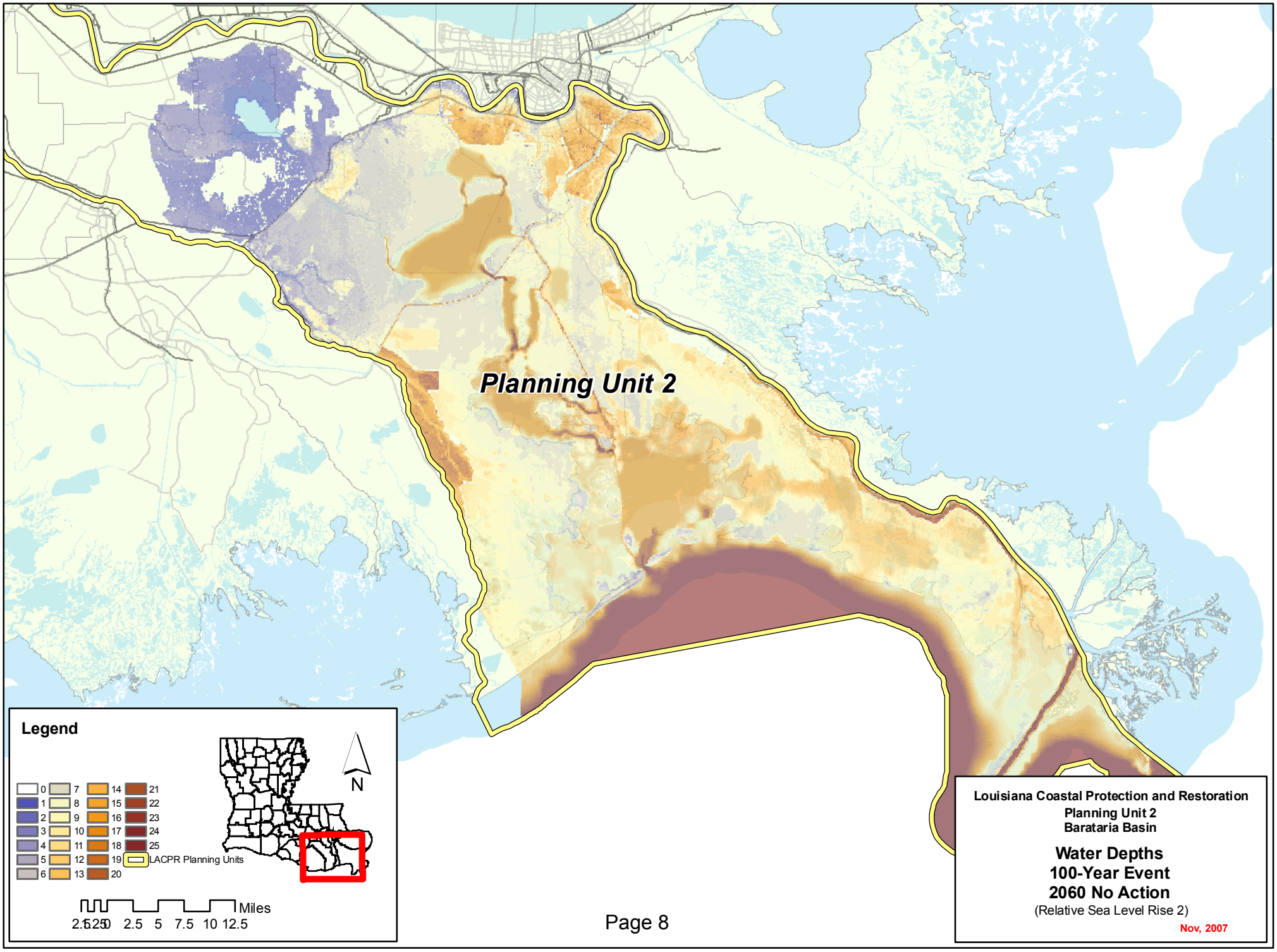
Planning Unit 2
Legend
0
1
2
3
4
5
6
7
8
9
10
11
12
13
14
15
16
17
18
19
20
21
22
23
24
25
LACPR Planning Units
N
Miles
2.5 5 7.5 10 12.5
Louisiana Coastal Protection and Restoration
Planning Unit 2
Barataria Basin
Water Depths
100-Year Event
2060 No Action
(Relative Sea Level Rise 2)
Nov, 2007

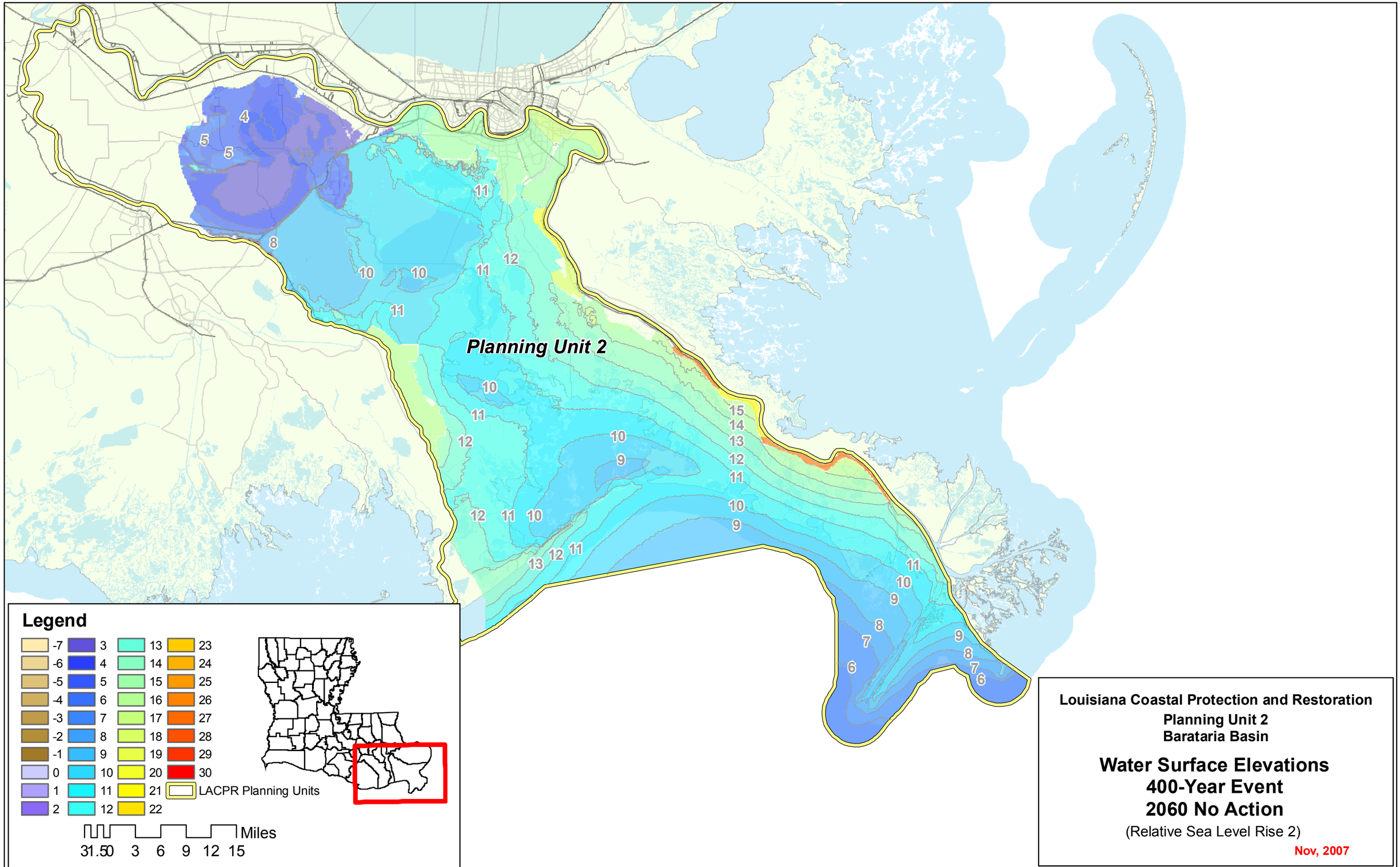
Planning Unit 2
Legend
-7
-6
-5
-4
-3
-2
-1
0
1
2
3
4
5
6
7
8
9
10
11
12
13
14
15
16
17
18
19
20
21
22
23
24
25
26
27
28
29
30
LACPR Planning Units
Miles
31.50 3 6 9 12 15
Louisiana Coastal Protection and Restoration
Planning Unit 2
Barataria Basin
Water Surface Elevations
400-Year Event
2060 No Action
(Relative Sea Level Rise 2)
Nov, 2007

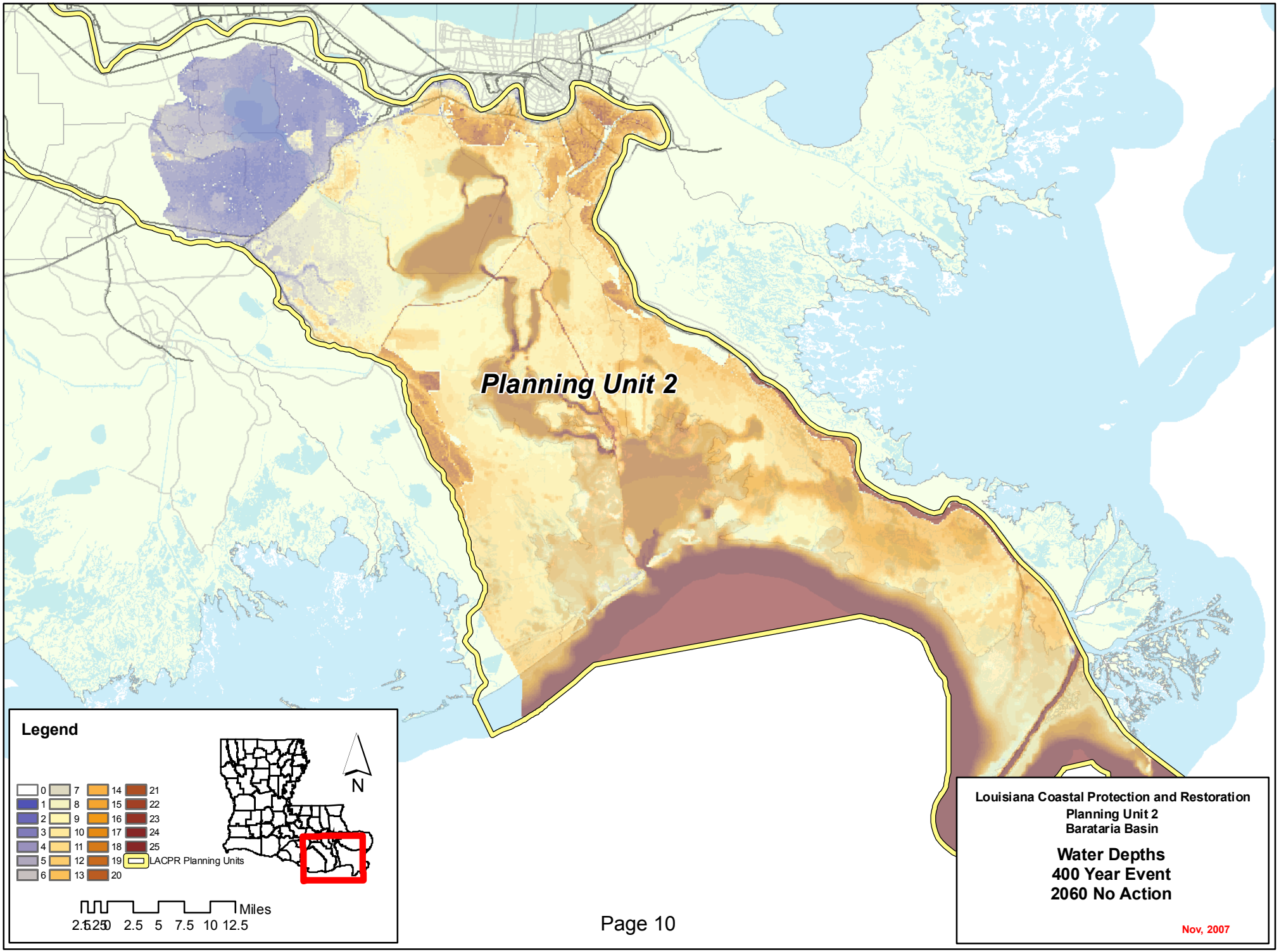
Planning Unit 2
Legend
0
1
2
3
4
5
6
7
8
9
10
11
12
13
14
15
16
17
18
19
20
21
22
23
24
25
LACPR Planning Units
N
Miles
2.5 5 7.5 10 12.5
Louisiana Coastal Protection and Restoration
Planning Unit 2
Barataria Basin
Water Depths
400 Year Event
2060 No Action
Nov, 2007

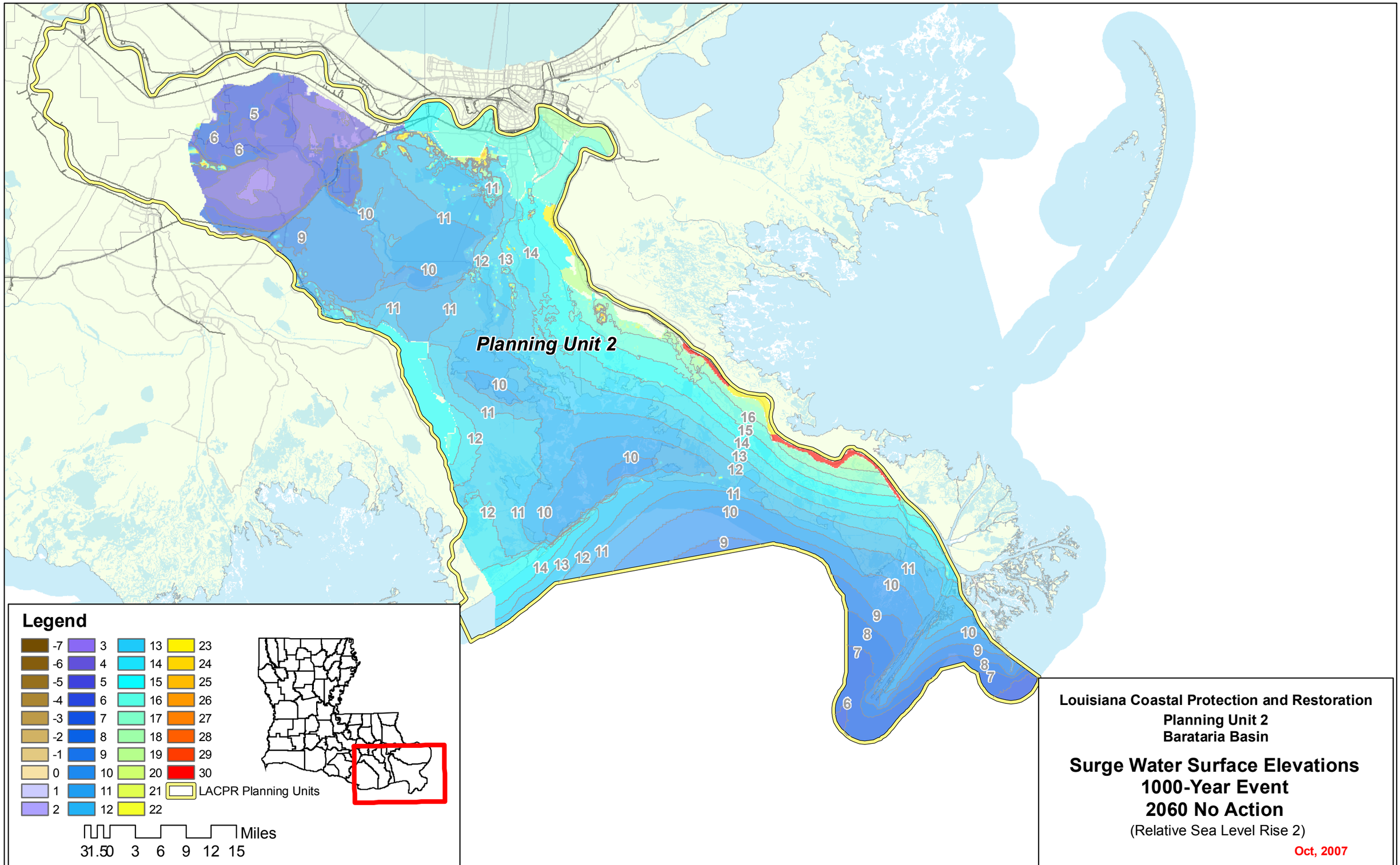
Planning Unit 2
Legend
-7
-6
-5
-4
-3
-2
-1
0
1
2
3
4
5
6
7
8
9
10
11
12
13
14
15
16
17
18
19
20
21
22
23
24
25
26
27
28
29
30
LACPR Planning Units
Miles
3 1.5 0 3 6 9 12 15
Louisiana Coastal Protection and Restoration
Planning Unit 2
Barataria Basin
Surge Water Surface Elevations
1000-Year Event
2060 No Action
(Relative Sea Level Rise 2)
Oct, 2007

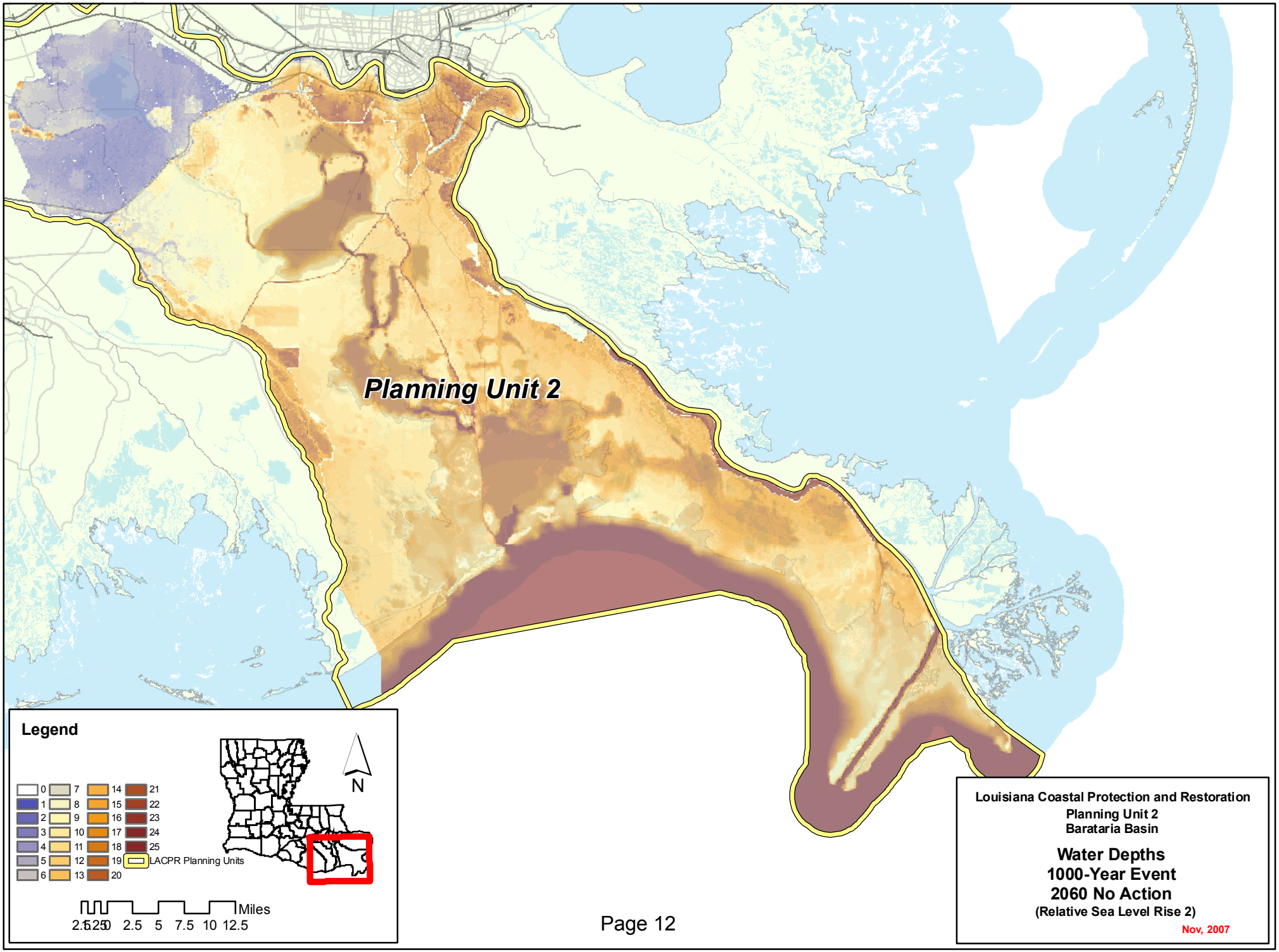
Planning Unit 2
Legend
0
1
2
3
4
5
6
7
8
9
10
11
12
13
14
15
16
17
18
19
20
21
22
23
24
25
LACPR Planning Units
N
Miles
2.5 5 7.5 10 12.5
Louisiana Coastal Protection and Restoration
Planning Unit 2
Barataria Basin
Water Depths
1000-Year Event
2060 No Action
(Relative Sea Level Rise 2)
Nov, 2007

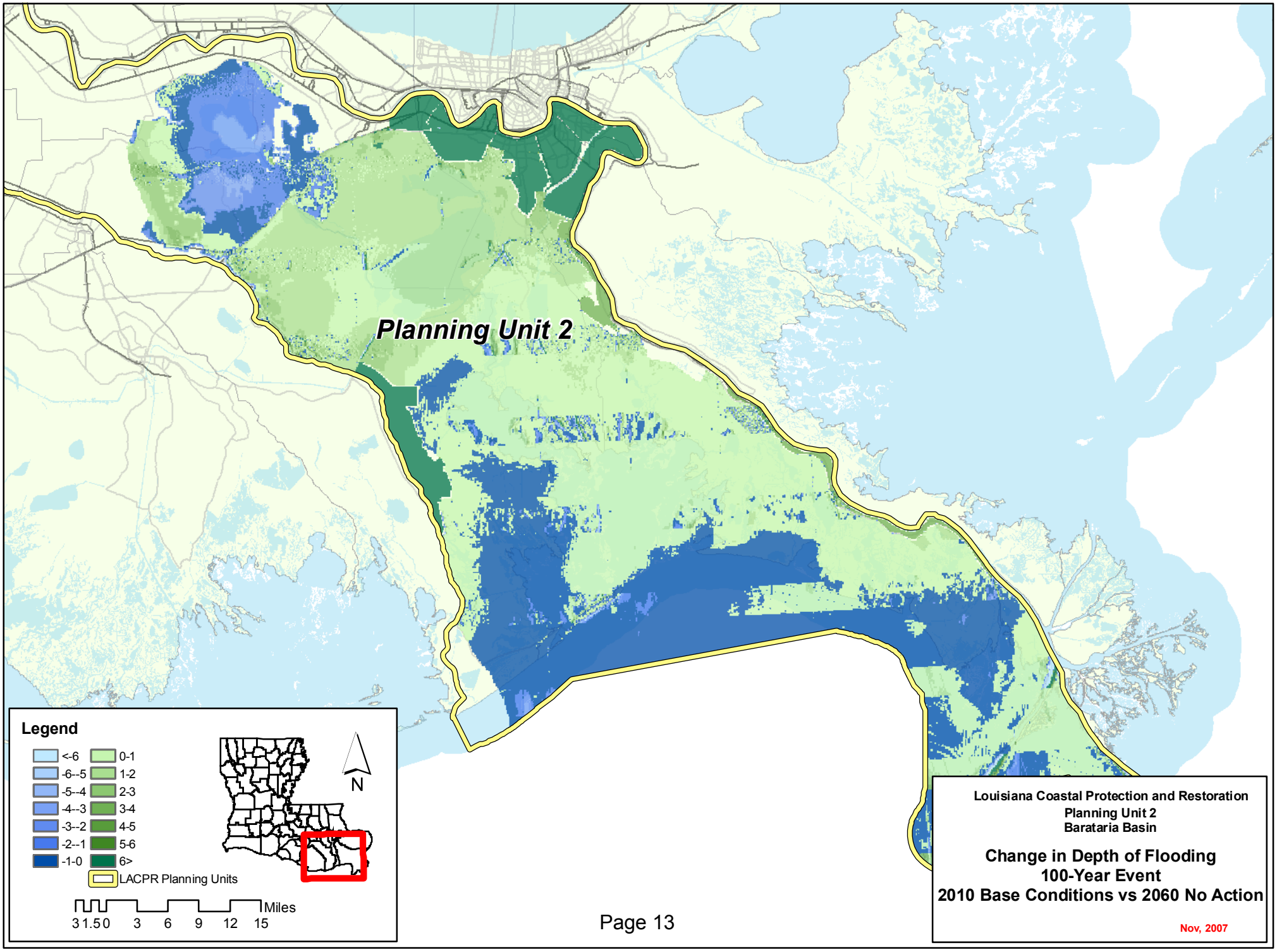
Planning Unit 2
Legend
<-6
-6--5
-5--4
-4--3
-3--2
-2--1
-1-0
0-1
1-2
2-3
3-4
4-5
5-6
6>
LACPR Planning Units
N
Miles
3 1.5 0 3 6 9 12 15
Louisiana Coastal Protection and Restoration
Planning Unit 2
Barataria Basin
Change in Depth of Flooding
100-Year Event
2010 Base Conditions vs 2060 No Action
Nov, 2007

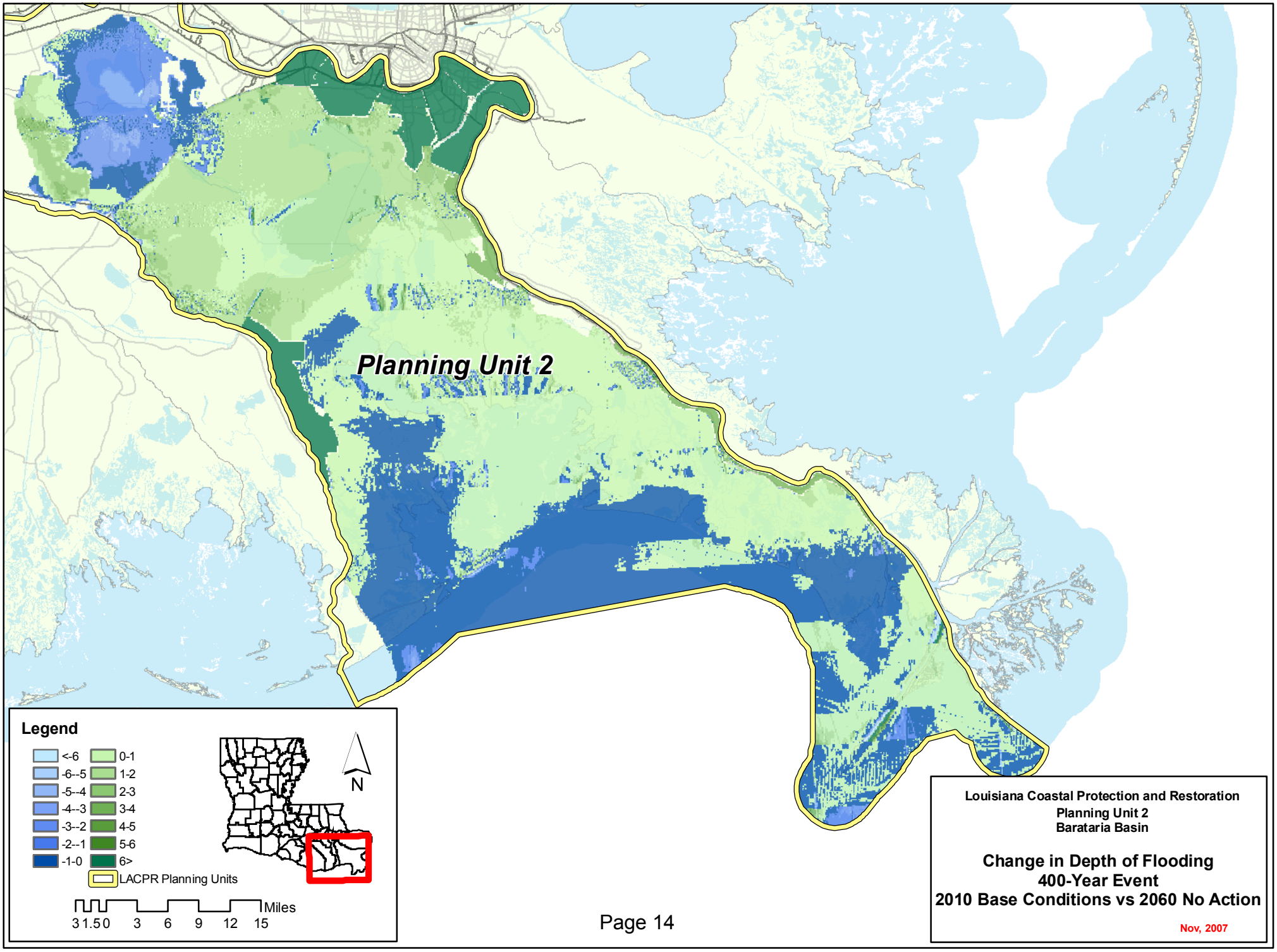
Planning Unit 2
Legend
<-6
-6--5
-5--4
-4--3
-3--2
-2--1
-1-0
0-1
1-2
2-3
3-4
4-5
5-6
6>
LACPR Planning Units
N
Miles
3 1.5 0 3 6 9 12 15
Louisiana Coastal Protection and Restoration
Planning Unit 2
Barataria Basin
Change in Depth of Flooding
400-Year Event
2010 Base Conditions vs 2060 No Action
Nov, 2007

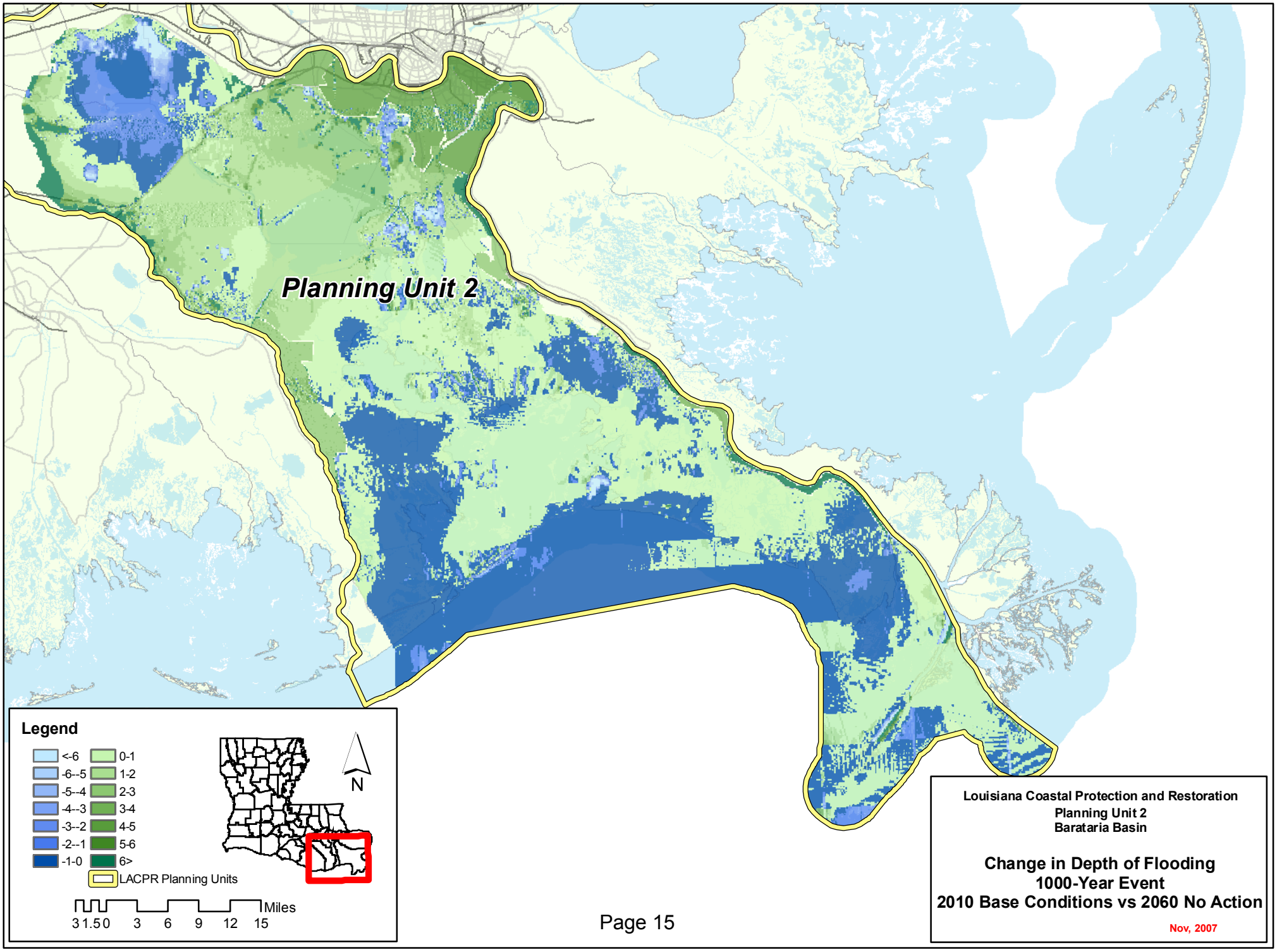
Planning Unit 2
Legend
<-6
-6--5
-5--4
-4--3
-3--2
-2--1
-1-0
0-1
1-2
2-3
3-4
4-5
5-6
6>
LACPR Planning Units
N
Miles
3 1.5 0 3 6 9 12 15
Louisiana Coastal Protection and Restoration
Planning Unit 2
Barataria Basin
Change in Depth of Flooding
1000-Year Event
2010 Base Conditions vs 2060 No Action
Nov, 2007

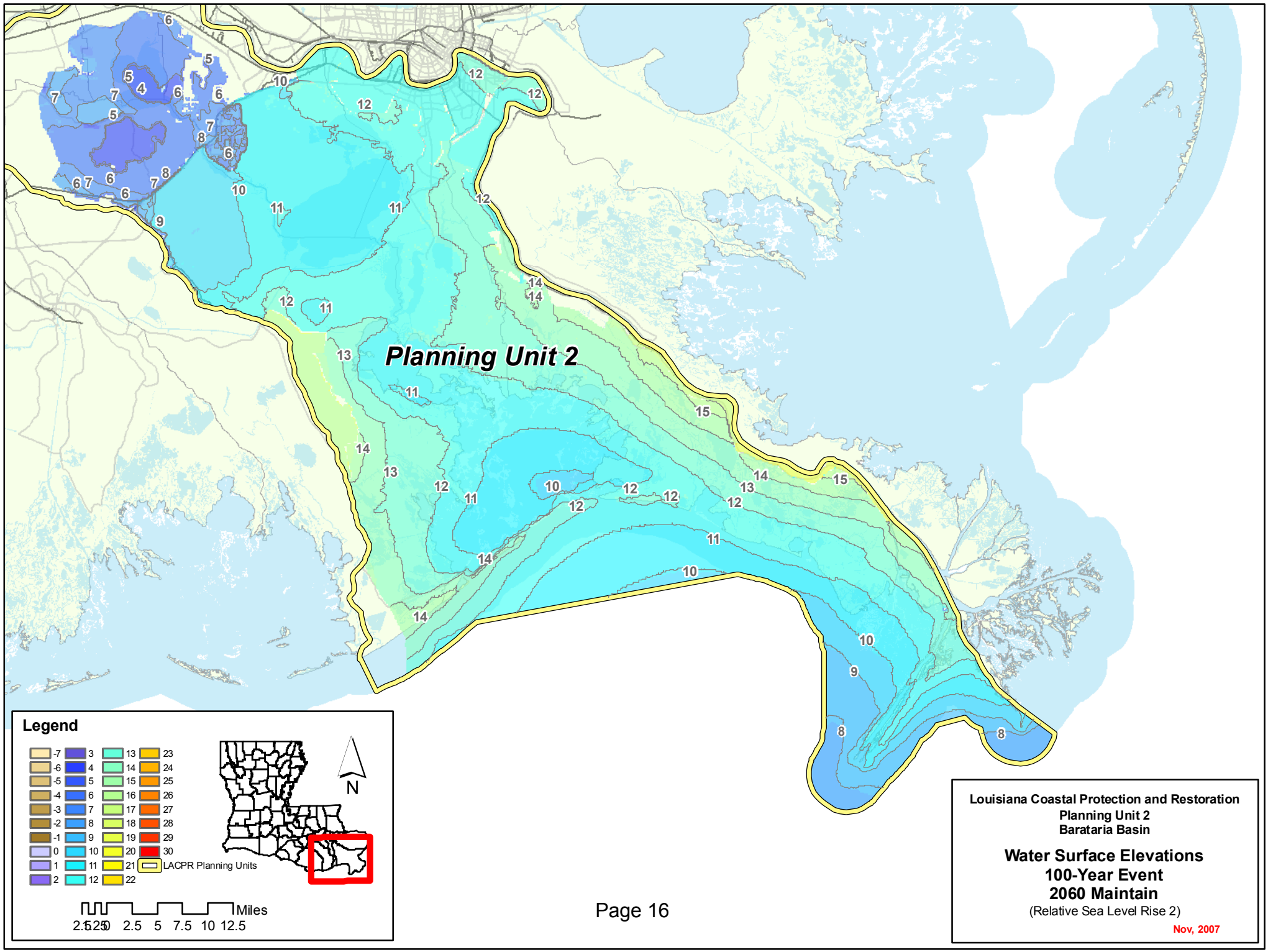
Planning Unit 2
Legend
-7 -6 -5 -4 -3 -2 -1 0 1 2
3 4 5 6 7 8 9 10 11 12
13 14 15 16 17 18 19 20 21 22
23 24 25 26 27 28 29 30
LACPR Planning Units
N
Miles
2.5 5 7.5 10 12.5
Louisiana Coastal Protection and Restoration
Planning Unit 2
Barataria Basin
Water Surface Elevations
100-Year Event
2060 Maintain
(Relative Sea Level Rise 2)
Nov, 2007

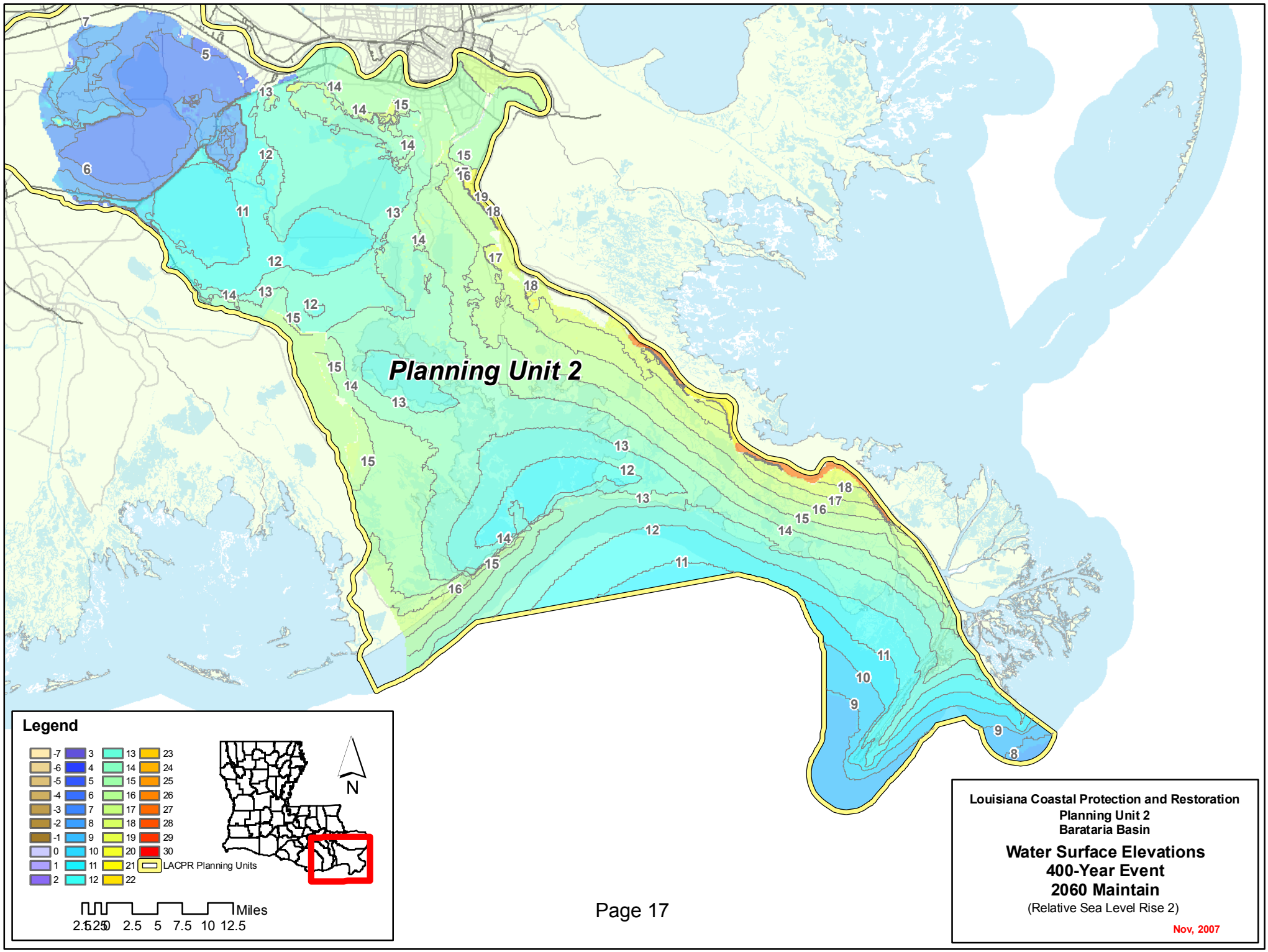
Planning Unit 2
Legend
-7 -6 -5 -4 -3 -2 -1 0 1 2
3 4 5 6 7 8 9 10 11 12
13 14 15 16 17 18 19 20 21 22
23 24 25 26 27 28 29 30
LACPR Planning Units
N
Miles
2.5 5 7.5 10 12.5
Louisiana Coastal Protection and Restoration
Planning Unit 2
Barataria Basin
Water Surface Elevations
400-Year Event
2060 Maintain
(Relative Sea Level Rise 2)
Nov, 2007

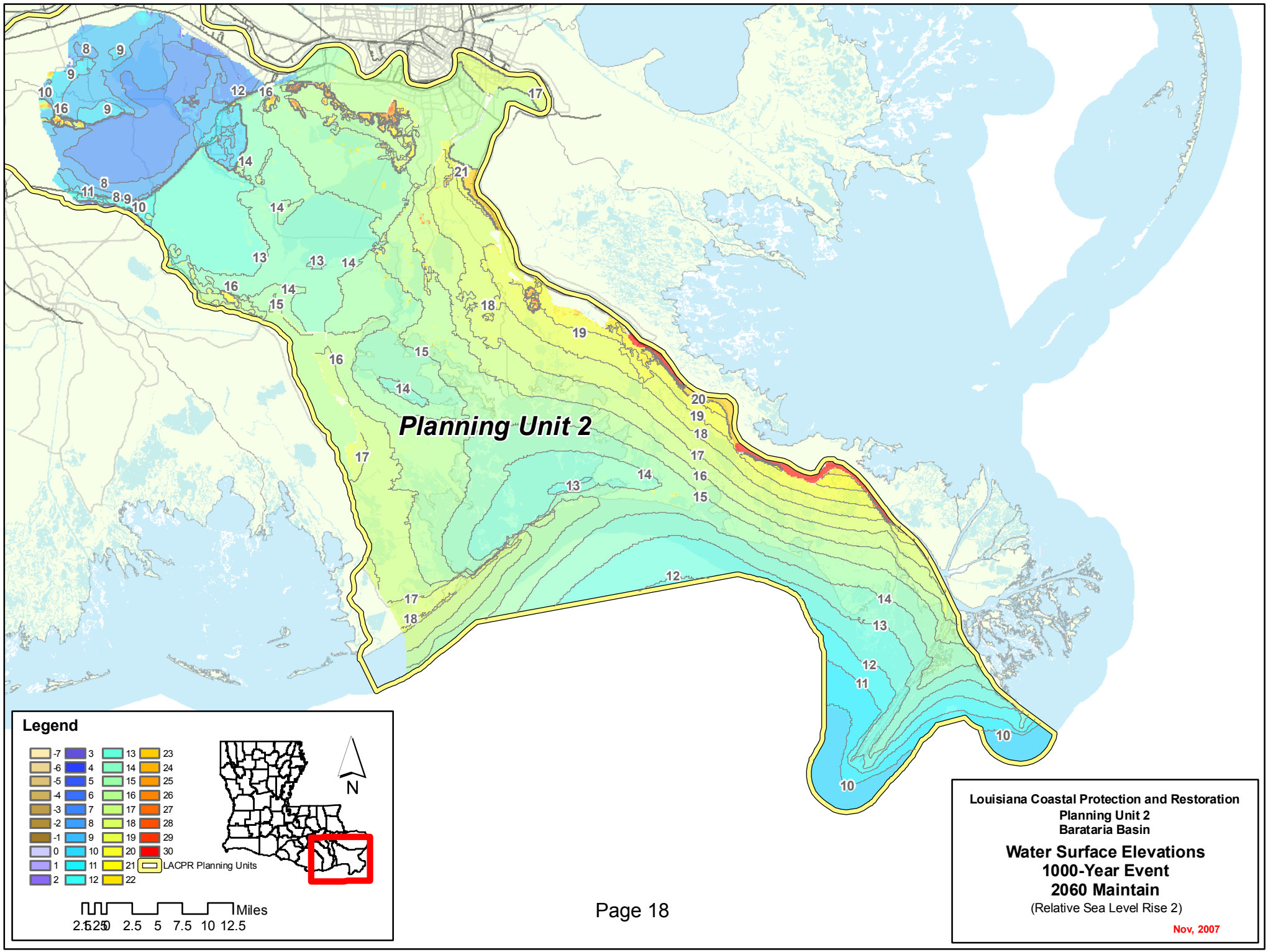
Planning Unit 2
Legend
-7 -6 -5 -4 -3 -2 -1 0 1 2
3 4 5 6 7 8 9 10 11 12
13 14 15 16 17 18 19 20 21 22
23 24 25 26 27 28 29 30
LACPR Planning Units
N
Miles
2.5 5 7.5 10 12.5
Louisiana Coastal Protection and Restoration
Planning Unit 2
Barataria Basin
Water Surface Elevations
1000-Year Event
2060 Maintain
(Relative Sea Level Rise 2)
Nov, 2007

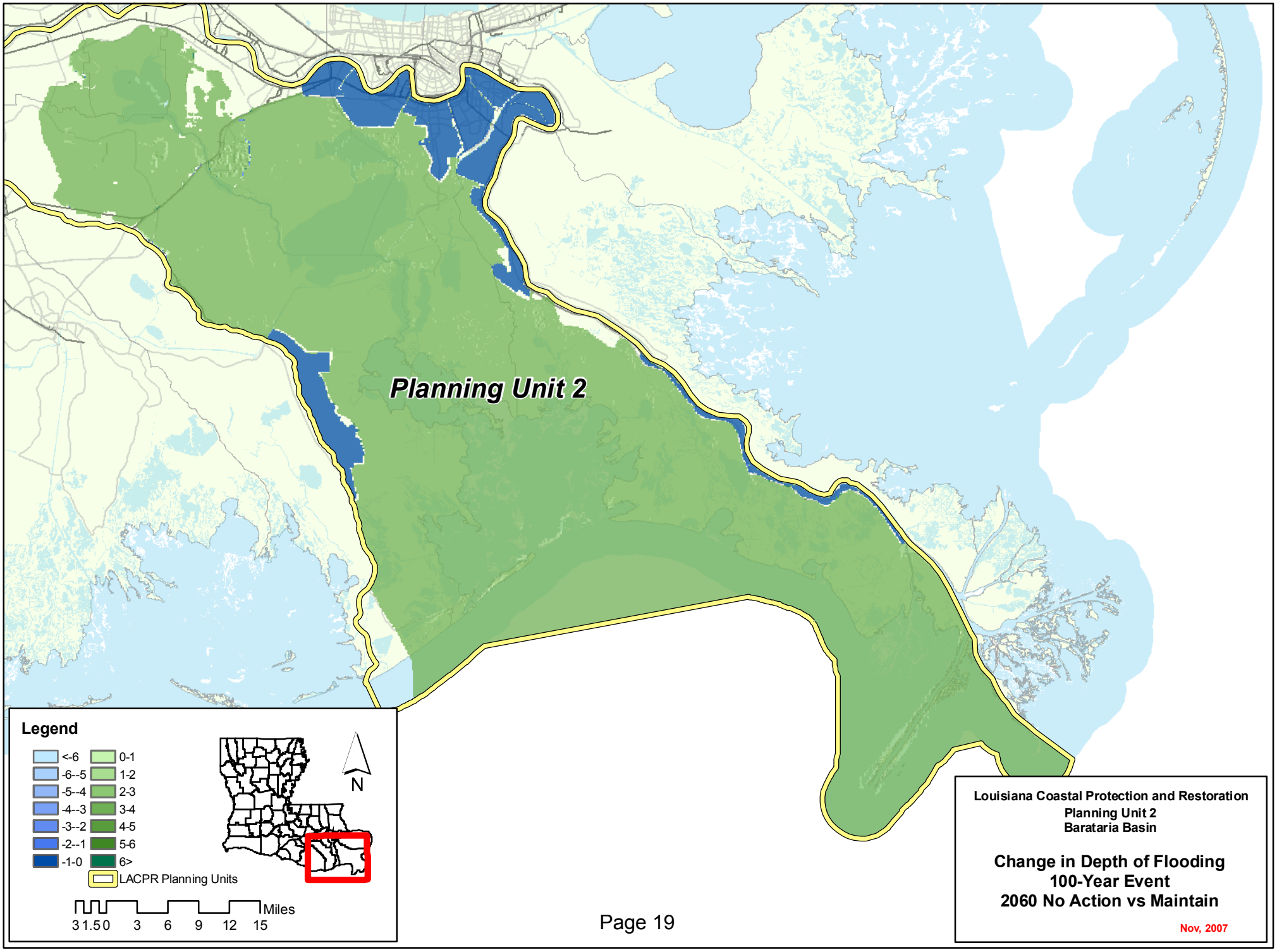
Planning Unit 2
Legend
<-6
-6--5
-5--4
-4--3
-3--2
-2--1
-1-0
0-1
1-2
2-3
3-4
4-5
5-6
6>
LACPR Planning Units
N
Miles
3 1.5 0 3 6 9 12 15
Louisiana Coastal Protection and Restoration
Planning Unit 2
Barataria Basin
Change in Depth of Flooding
100-Year Event
2060 No Action vs Maintain
Nov, 2007

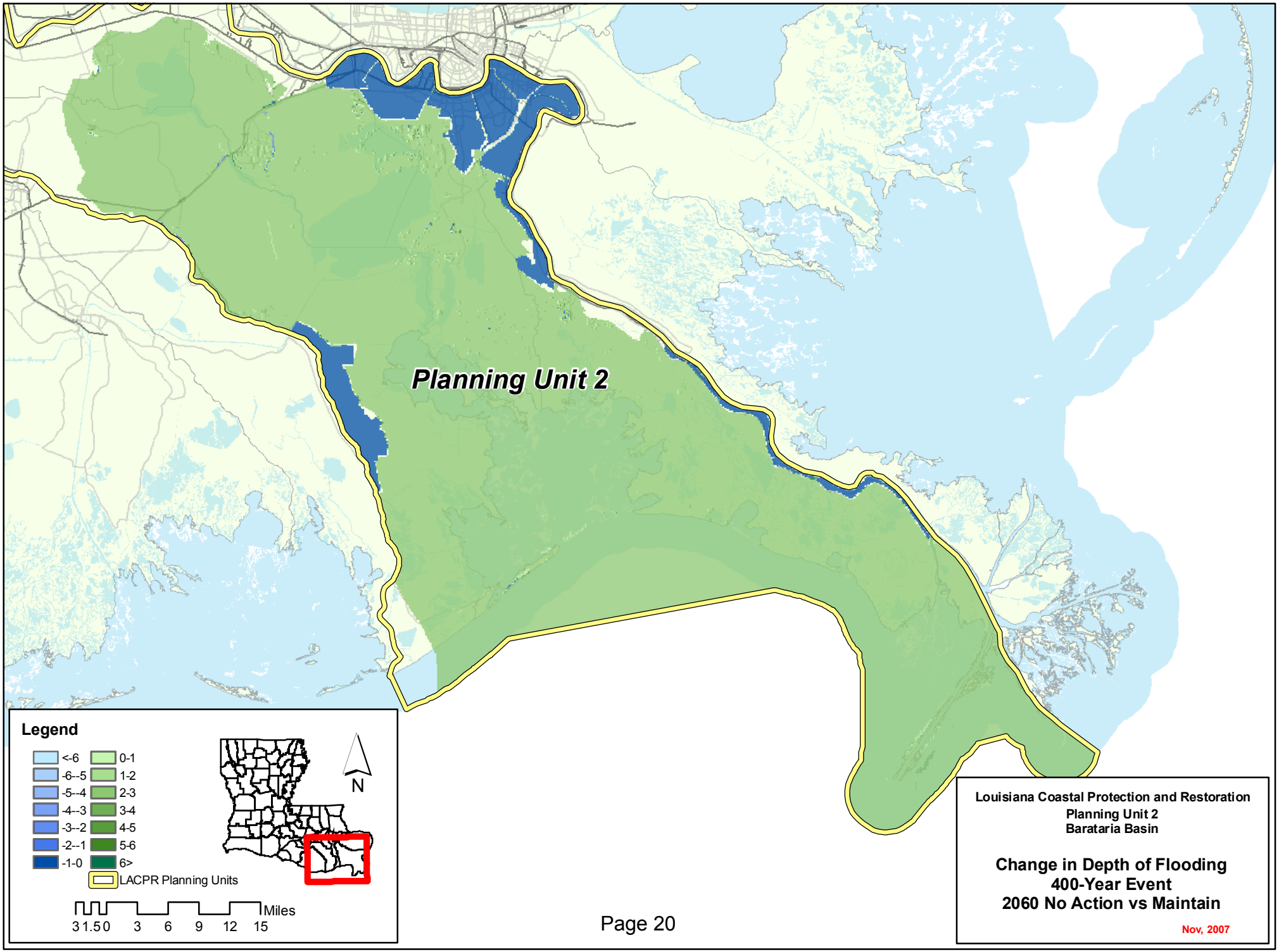
Planning Unit 2
Legend
<-6
-6--5
-5--4
-4--3
-3--2
-2--1
-1-0
0-1
1-2
2-3
3-4
4-5
5-6
6>
LACPR Planning Units
N
Miles
3 1.5 0 3 6 9 12 15
Louisiana Coastal Protection and Restoration
Planning Unit 2
Barataria Basin
Change in Depth of Flooding
400-Year Event
2060 No Action vs Maintain
Nov, 2007