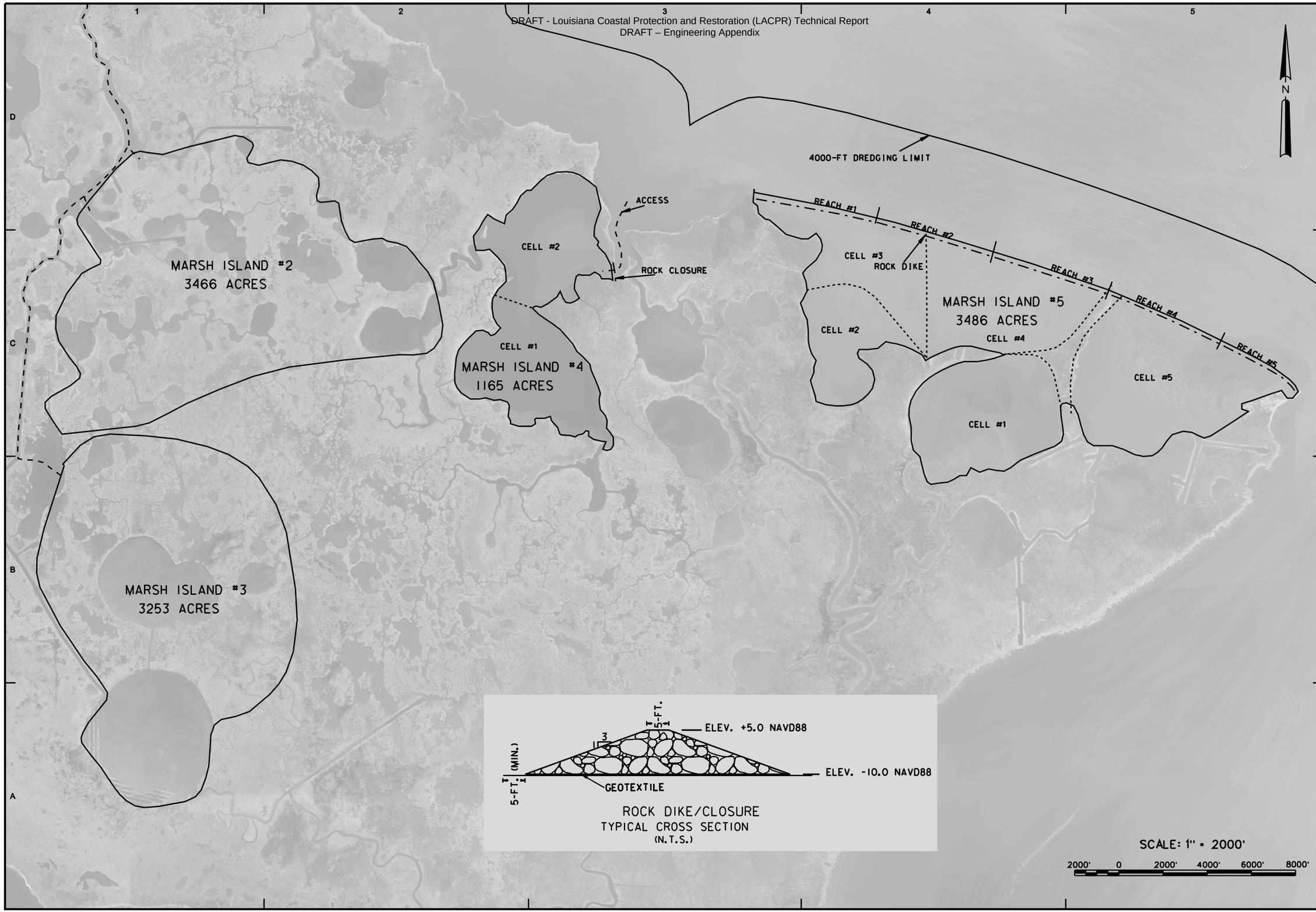

US Army Corps of Engineers®
NEW ORLEANS DISTRICT

MARK	DESCRIPTION	DATE	APPR.	MARK	DESCRIPTION	DATE	APPR.

U.S. ARMY CORPS OF ENGINEERS
NEW ORLEANS DISTRICT
NEW ORLEANS, LOUISIANA

DESIGNED BY: XXX
DWN BY: XXX
CKD BY: XXX
SUBMITTED BY: XXX
PLOT SCALE: 1:1
PLOT DATE: dd/mm/yyyy
DATE: dd/mm/yyyy
SOLICITATION NO.: DACW29-##-X-#####
CONTRACT NO.: W912P8-##-X-#####
FILE NUMBER: XX-##-#####
SIZE: ANSI D
FILE NAME: xxxxxx.dgn

LACPR
MARSH ISLAND
MARSH CREATION

PLATE
5-13

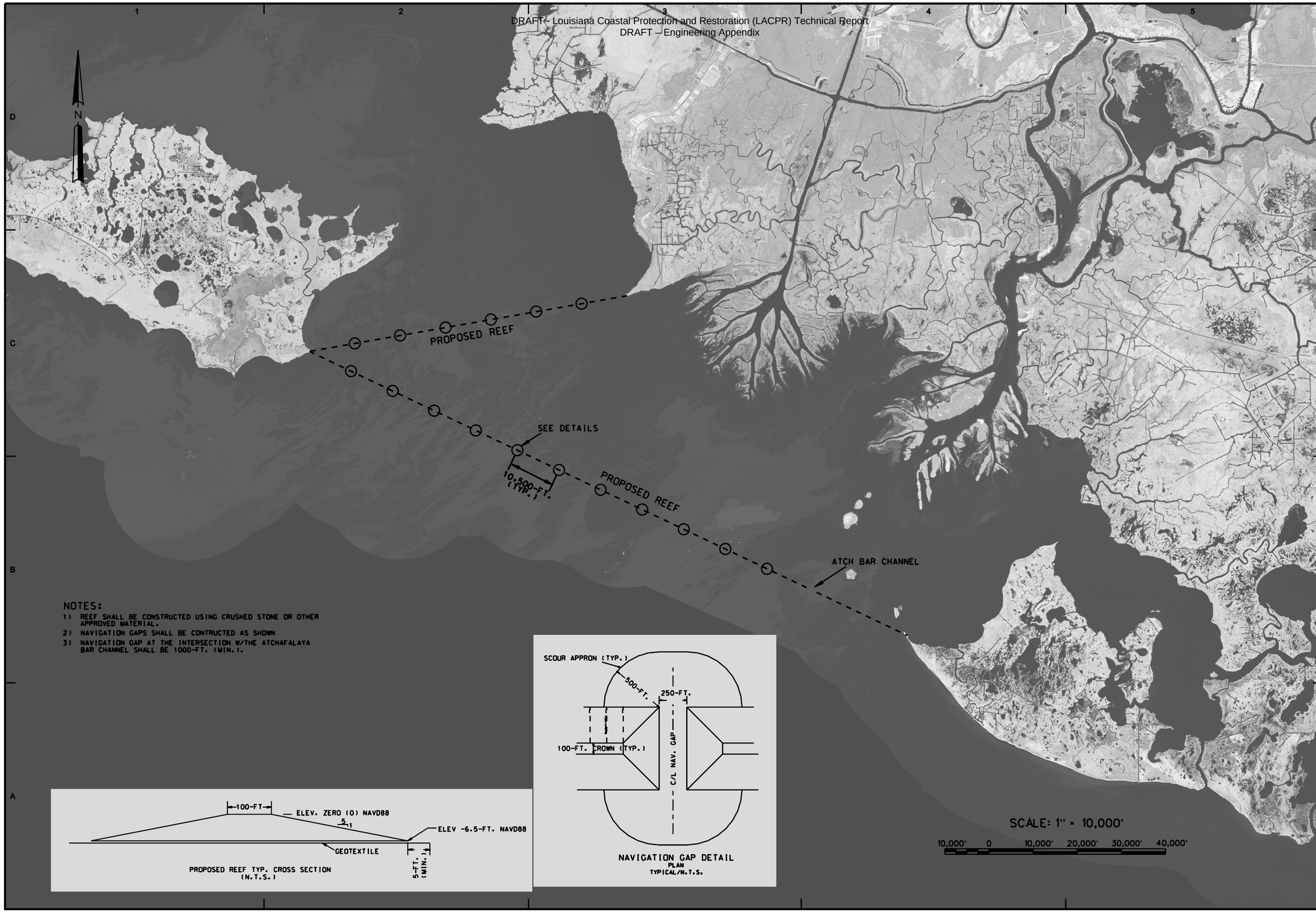

NOTES:

1) REEF SHALL BE CONSTRUCTED USING CRUSHED STONE OR OTHER APPROVED MATERIAL.
2) NAVIGATION GAPS SHALL BE CONTRUCTED AS SHOWN
3) NAVIGATION GAP AT THE INTERSECTION W/THE ATCHAFALAYA BAR CHANNEL SHALL BE 1000-FT. (MIN.).

US Army Corps of Engineers®
NEW ORLEANS DISTRICT

MARK	DESCRIPTION	DATE	APPR.	MARK	DESCRIPTION	DATE	APPR.

U.S. ARMY CORPS OF ENGINEERS
NEW ORLEANS DISTRICT
NEW ORLEANS, LOUISIANA

DESIGNED BY: D. BECK
DWN BY: D. BECK
CKD BY: XXX
SUBMITTED BY: XXX
DATE: dd/mm/yyyy
SOLICITATION NO.: DACW29-##-X-####
CONTRACT NO.: W912P8-##-X-####
PLOT SCALE: 1:1
PLOT DATE: dd/mm/yyyy
FILE NUMBER: W#-##-####
SIZE: ANSI D
FILENAME: xxxxxx.dgn

LACPR
PLANNING UNIT 3B
REEF RESTORATION

PLATE
5-14

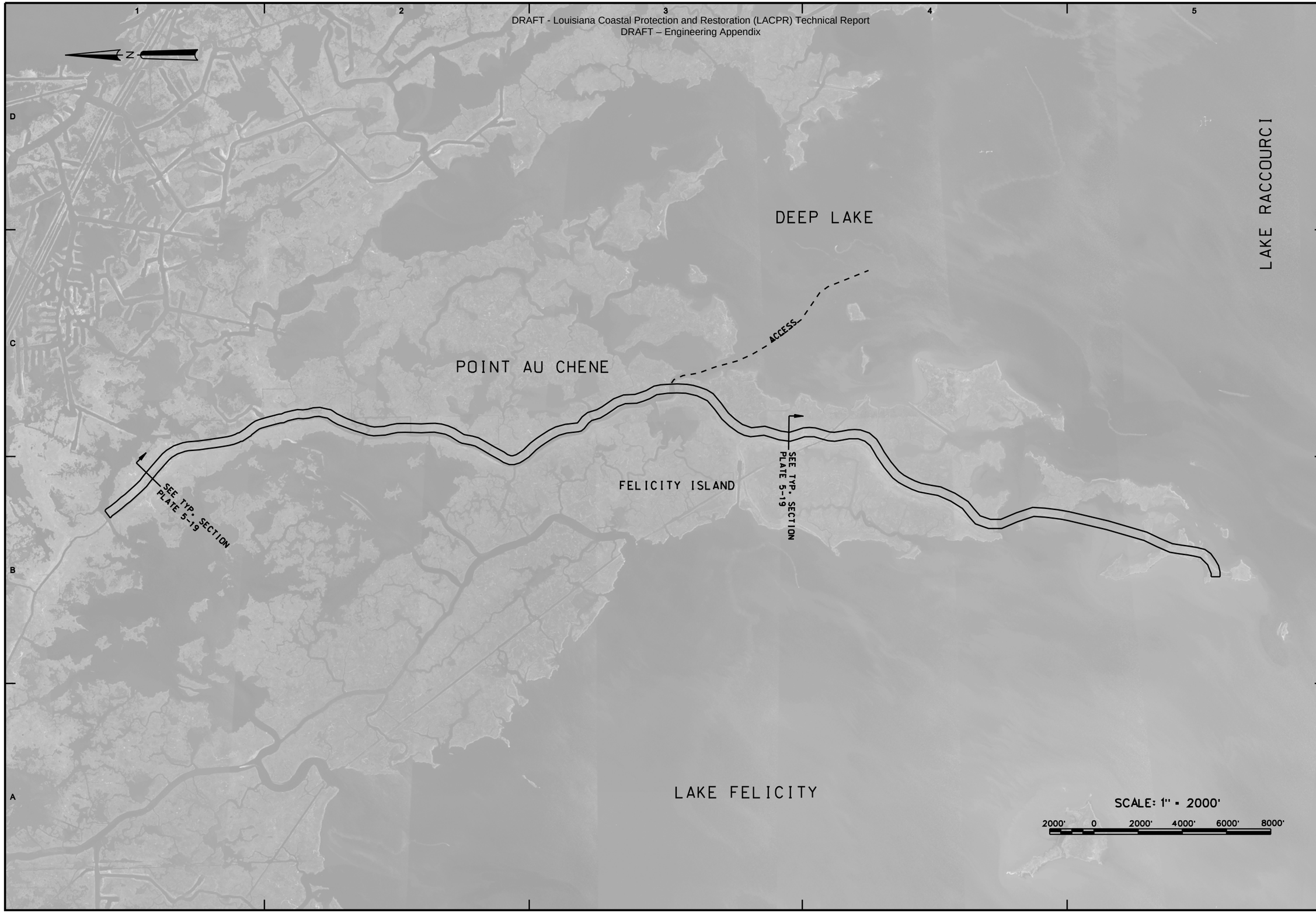

US Army Corps of Engineers®
NEW ORLEANS DISTRICT

MARK	DESCRIPTION	DATE	APPR.	MARK	DESCRIPTION	DATE	APPR.

U.S. ARMY CORPS OF ENGINEERS
NEW ORLEANS DISTRICT
NEW ORLEANS, LOUISIANA

DESIGNED BY: D. BECK
DWN BY: D. BECK
CKD BY: XXX
SUBMITTED BY: XXX
PLOT SCALE: 1:1000
PLOT DATE: MM/DD/YYYY
SIZE: ANSI D
FILE NAME: xxxxxx.dgn
DATE: dd/mm/yyyy
SOLICITATION NO.: DACW29-##-X-#####
CONTRACT NO.: W912P8-##-X-#####
FILE NUMBER: LA-###-#####

LACPR
POINT AU CHENE
RIDGE RESTORATION

PLATE
5-15

US Army Corps of Engineers®
NEW ORLEANS DISTRICT

MARK	DESCRIPTION	DATE	APPR.	MARK	DESCRIPTION	DATE	APPR.

U.S. ARMY CORPS OF ENGINEERS
NEW ORLEANS DISTRICT
NEW ORLEANS, LOUISIANA

DESIGNED BY: D. BECK
DWN BY: D. BECK
CKD BY: xxx
SUBMITTED BY: xxx
DATE: dd/mmr/yyyy
SOLICITATION NO.: DACW29-##-X-#####
CONTRACT NO.: W912P8-##-X-#####
PLOT SCALE: 1:1
PLOT DATE: dd/mmr/yyyy
FILE NUMBER: LACPR-##-#####
SIZE: ANSI D
FILE NAME: xxxxxx.dgn

LACPR
SMALL BAYOU LA POINTE RIDGE RESTORATION

PLATE
5-16

US Army Corps of Engineers®
NEW ORLEANS DISTRICT

MARK	DESCRIPTION	DATE	APPR.	MARK	DESCRIPTION	DATE	APPR.

U.S. ARMY CORPS OF ENGINEERS
NEW ORLEANS DISTRICT
NEW ORLEANS, LOUISIANA

DESIGNED BY: D. BECK
DWN BY: D. BECK
CKD BY: xxx
SUBMITTED BY: xxx
DATE: dd/mmm/yyyy
SOLICITATION NO.: DACW29-##-X-####
CONTRACT NO.: W912P8-##-X-####
PLOT SCALE: 1:1000
PLOT DATE: dd/mmm/yyyy
FILE NUMBER: PLA-##-#####
SIZE: ANSI D
FILE NAME: xxxxxx.dgn

LACPR BAYOU DULARGE RIDGE RESTORATION

PLATE
5-17

US Army Corps of Engineers®
NEW ORLEANS DISTRICT

MARK	DESCRIPTION	DATE	APPR.	MARK	DESCRIPTION	DATE	APPR.

U.S. ARMY CORPS OF ENGINEERS
NEW ORLEANS DISTRICT
NEW ORLEANS, LOUISIANA

DESIGNED BY: D. BECK
DWN BY: D. BECK
CKD BY: xxx
SUBMITTED BY: xxx
DATE: dd/mmm/yyyy
SOLICITATION NO.: DACW29-##-X-#####
CONTRACT NO.: W912P8-##-X-#####
PLOT SCALE: 1:1
PLOT DATE: dd/mmm/yyyy
FILE NUMBER: LA-##-#####
SIZE: ANSI D
FILE NAME: xxxxxx.dgn

LACPR
BAYOU TERREBONNE RIDGE RESTORATION

PLATE
5-18

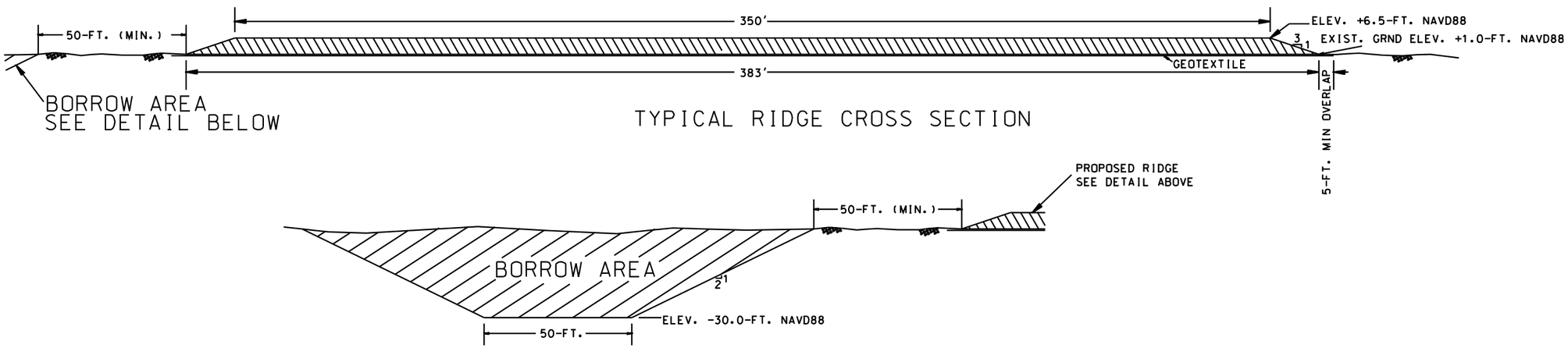

TYPICAL RIDGE CROSS SECTION

NOTES:

1) BORROW AREA(S) MAY INCLUDE ADJACENT WATERWAYS AND WATER-BOTTOM(S).

US Army Corps of Engineers®
NEW ORLEANS DISTRICT

MARK	DESCRIPTION	DATE	APPR.	MARK	DESCRIPTION	DATE	APPR.

U.S. ARMY CORPS OF ENGINEERS
NEW ORLEANS DISTRICT
NEW ORLEANS, LOUISIANA

DESIGNED BY: XXX
DWN BY: XXX
CKD BY: XXX
SUBMITTED BY: XXX
SIZE: ANSI D
FILE NAME: xxxxxx.dgn
PLOT SCALE: 1:1
PLOT DATE: mm/dd/yyyy
DATE: dd/mmm/yyyy
SOLICITATION NO.: DACW29-##-X-#####
CONTRACT NO.: W912P8-##-X-#####
FILE NUMBER: LCA-##-#####

LACPR
TYPICAL RIDGE CROSS SECTION

PLATE
5-19

US Army Corps of Engineers
NEW ORLEANS DISTRICT

SYMB.	DESCRIPTION	APPR. BY	DATE

SYMB.	DESCRIPTION	APPR. BY	DATE

U.S. ARMY CORPS OF ENGINEERS
NEW ORLEANS DISTRICT
NEW ORLEANS, LOUISIANA

DESIGNED BY: DATE: mm/dd/yyyy
DRAWN BY: CHECKED BY:
SUBMITTED BY: CONTRACT NO.:
PLAT SCALE: PLOT DATE: mm/dd/yyyy
Sheet 1 of 1
FILE NAME: D:\Projects\LACPR\

CALCASIEU RIVER AND PASS
LACPR

SHEET IDENTIFICATION
PLATE 6.1

A MARSH CREATION SITE 0 - 4
UNCONFINED DISPOSAL
MATERIAL IS UNCONFINED AND ALLOWED TO FLOW OVER MARSH
MATERIAL SHALL BE BORROWED FROM THE CALCASIEU RIVER
SITES ARE 24,280 ACRES
ASSUME BETWEEN 5 FT AND 8 FT OF FILL TO ACHIEVE MARSH ELEVATION
USE 255,600,000CY OF FILL

US Army Corps of Engineers®
NEW ORLEANS DISTRICT

MARK	DESCRIPTION	DATE	APPR.

MARK	DESCRIPTION	DATE	APPR.

U.S. ARMY CORPS OF ENGINEERS
NEW ORLEANS DISTRICT
NEW ORLEANS, LOUISIANA

DESIGNED BY: | DATE:
DWN BY: | CKD BY: | SOLICITATION NO.:
SUBMITTED BY: | CONTRACT NO.:
PLOT SCALE: | PLOT DATE: | FILE NUMBER:
SIZE: | FILE NAME:

CALCASIEU RIVER AND PASS

— LACPR —

SITES 0 - 4

SHEET IDENTIFICATION
PLATE 6.2

A MARSH CREATION SITES 5 -15
UNCONFINED DISPOSAL
MATERIAL IS UNCONFINED AND ALLOWED TO FLOW OVER MARSH
MATERIAL SHALL BE BORROWED FROM THE CALCASIEU LAKE AND RIVER
SITES ARE 12,090 ACRES
ASSUME 5 FT OF FILL TO ACHIEVE MARSH ELEVATION
USE 100,500,000 CY OF FILL

US Army Corps of Engineers®
NEW ORLEANS DISTRICT

MARK	DESCRIPTION	DATE	APPR.

MARK	DESCRIPTION	DATE	APPR.

DESIGNED BY: XXX | DATE: 00/mo/yyyy | SOLICITATION NO.: W912P8-yy-B-zzzzzz
DWN BY: XXX | CKD BY: XXX | CONTRACT NO.: W912P8-yy-C-zzzzzz
SUBMITTED BY: XXX | PLOT SCALE: 1:1 | PLOT DATE: 00/mo/yyyy | FILE NUMBER: 01-xxxx-xxxx
SIZE: ANSI D | FILE NAME: xxxxxx.dgn

U.S. ARMY CORPS OF ENGINEERS
NEW ORLEANS DISTRICT
NEW ORLEANS, LOUISIANA

CALCASIEU RIVER AND PASS
LACPR
SITES 5 - 15

SHEET IDENTIFICATION
PLATE 6.3

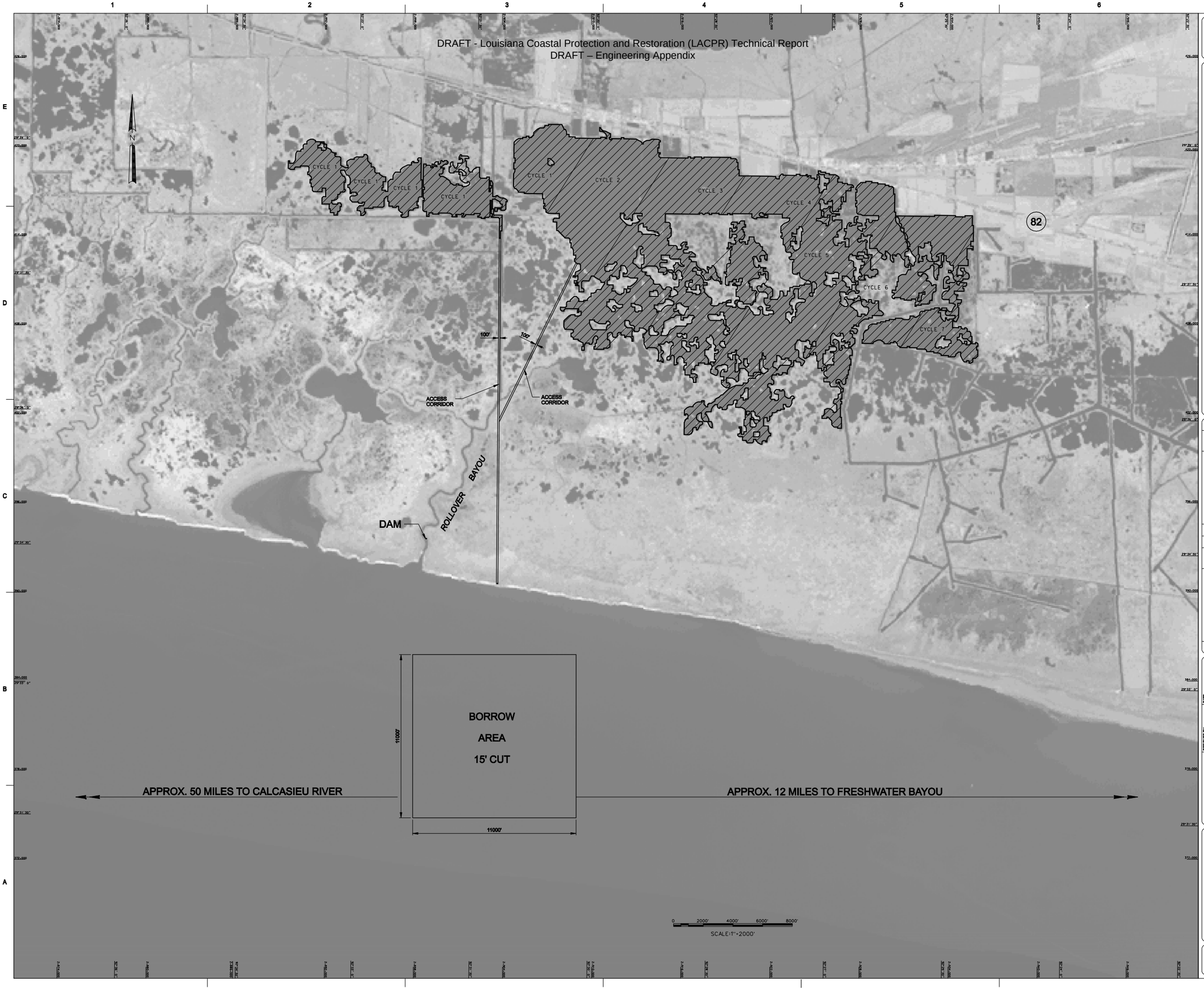

US Army Corps of Engineers
NEW ORLEANS DISTRICT

MARK	DESCRIPTION	DATE	APPR.	MARK	DESCRIPTION	DATE	APPR.

DESIGNED BY: Jack A. Designer
DWN BY: DWN BY:
CKD BY: CKD BY:
SUBMITTED BY: Jack A. Designer
PLOT SCALE: 1:XXXX1
PLOT DATE: MMDDYYYY
FILE NAME: XXXXX.dgn
DATE: DD-MON-YYYY
SOLICITATION NO.: W912P8-YY-B-XXXX
CONTRACT NO.: W912P8-YY-C-XXXX
FILE NUMBER: H-06-XXXX

U.S. ARMY CORPS OF ENGINEERS
NEW ORLEANS DISTRICT
NEW ORLEANS, LOUISIANA

LACPR
SOUTH PECAN ISLAND
CALCASIEU AND CAMERON PARISHES, LA
BORROW AND DISPOSAL

SHEET IDENTIFICATION
PLATE 6.4

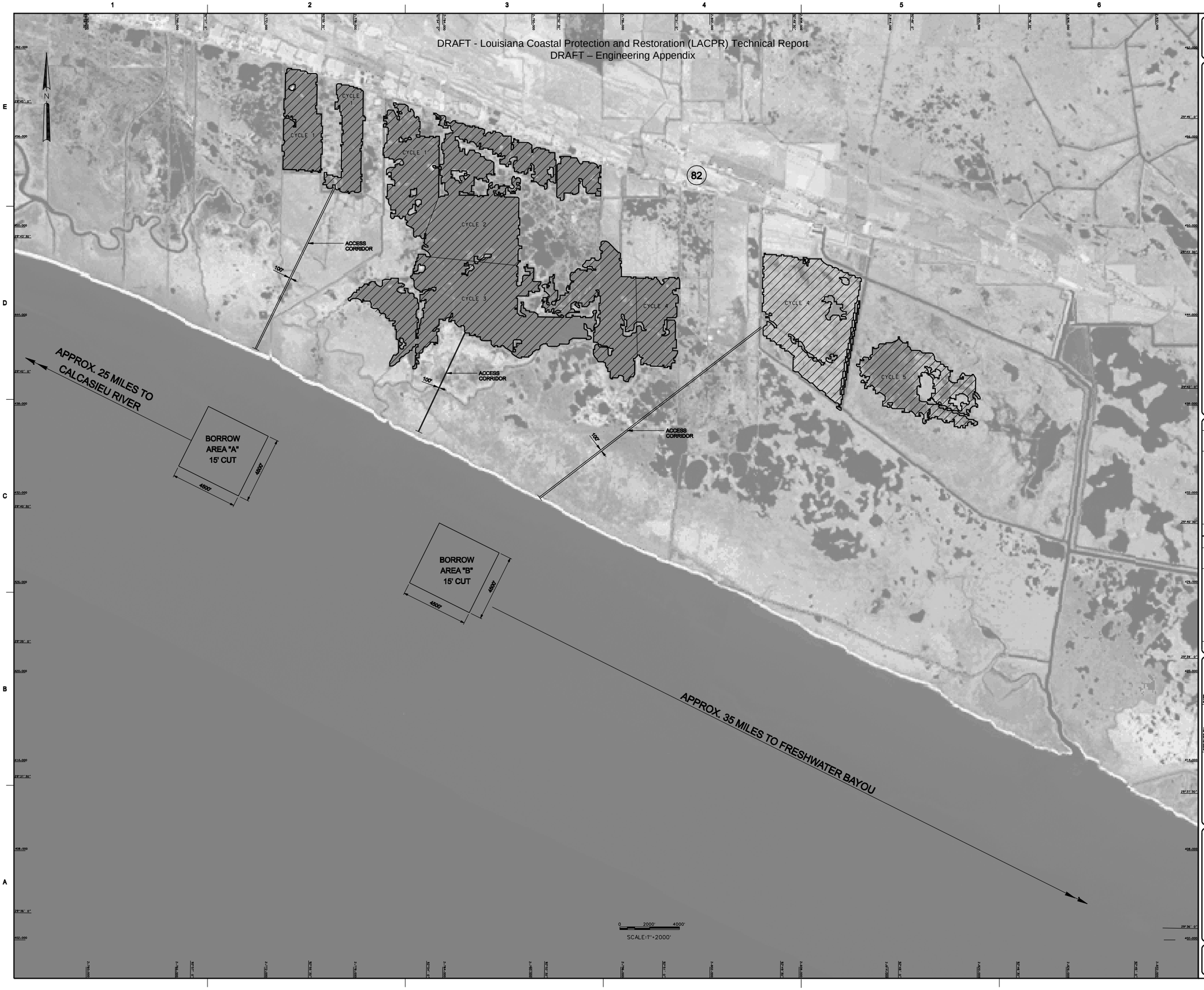

US Army Corps of Engineers® NEW ORLEANS DISTRICT

MARK	DESCRIPTION	DATE	APPR.	MARK	DESCRIPTION	DATE	APPR.

DESIGNED BY: Sys.A. Designer
DATE: DD-MON-YYYY
DRAWN BY: Sys.A. Designer
CHECKED BY: Sys.A. Designer
REVISED BY: Sys.A. Designer
REVISED DATE: DD-MON-YYYY
SUBMITTED BY: Sys.A. Designer
CONTRACT NO.: W912P8-00-C-0000
PLOT SCALE: 1:1
PLOT DATE: MMDDYYYY
FILE NUMBER: H:\dgn\0000.dgn
PLOT DRIVER: PDF.PC3
PAGE SIZE: 22X34
AREA: 0000
FILE: 0000000.dgn

U.S. ARMY CORPS OF ENGINEERS
NEW ORLEANS DISTRICT
NEW ORLEANS, LOUISIANA

LACPR
SOUTH GRAND CHENIERE
CALCASIEU AND CAMERON PARISHES, LA.
BORROW AND DISPOSAL

SHEET IDENTIFICATION
PLATE 6.4